

Commercial Revitalization Districts and Areas: 2018 Population Profile

Select District:

- Annandale
- Bailey's Crossroads**
- Lake Anne
- Lincolnia
- McLean
- Merrifield
- Richmond Highway
- Seven Corners
- Springfield

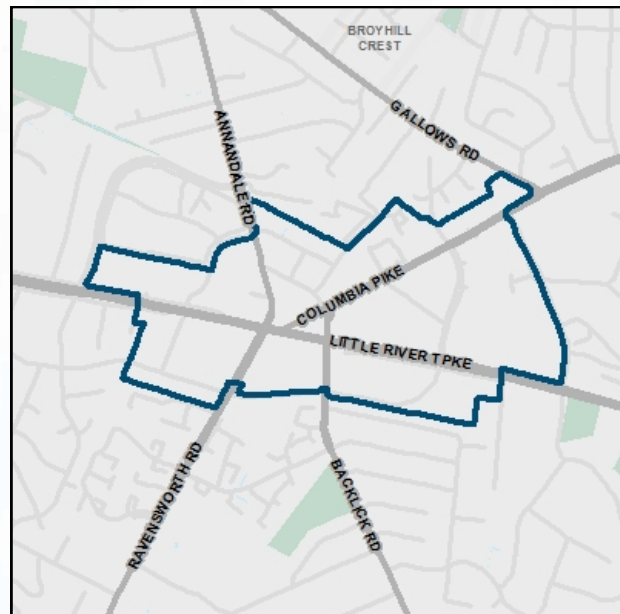
Select Year:

- 2018**
- 2019

Select Buffer:

- CRD Boundary**
- CRD & 1/4 Mile Buffer
- CRD & 1/2 Mile Buffer
- CRD & 1 Mile Buffer

Annandale CRD Boundary



Total Population: 77

2023 Population Estimate: 78

Daytime Population: 4,259



51.1%

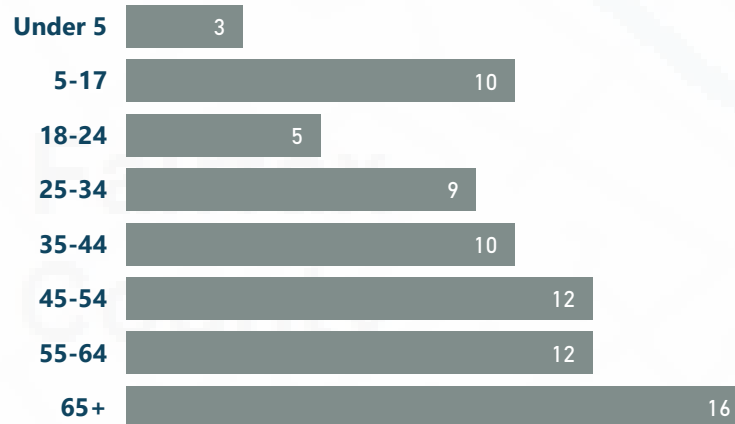


48.9%

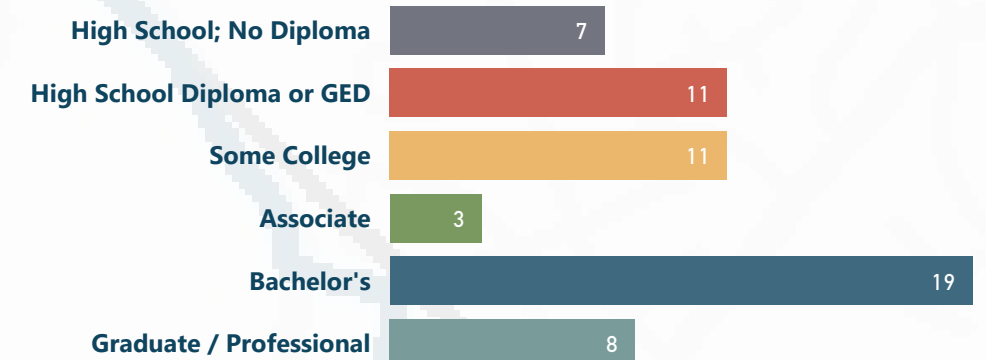
Median Age: 46.5

Unemployment Rate: 5.90%

Population by Age:

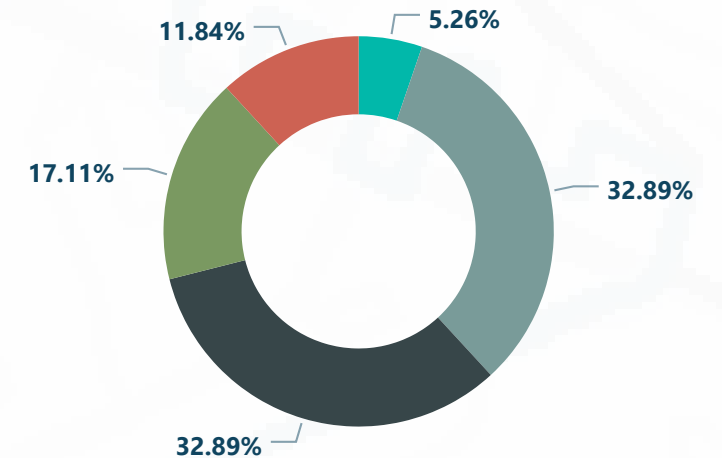


Educational Attainment 25 Years & Over:



Population by Race & Ethnicity:

● Black or African American ● Asian / P.I. ● White ● Hispanic / Latino ● Other



All data are estimates for either 2018 or 2019 unless otherwise noted.

Sources: U.S. Census Bureau, Census 2010 Summary File 1 and ESRI forecasts for 2018, 2019, 2023 & 2024; Fairfax County Department of Tax Administration; Arlington County GIS; City of Falls Church GIS and City of Alexandria GIS.

Commercial Revitalization Districts and Areas: 2018 Economic Profile

Select District:

Annandale	Bailey's Crossroads	Lake Anne	Lincolnia	McLean	Merrifield	Richmond Highway	Seven Corners	Springfield
-----------	----------------------------	-----------	-----------	--------	------------	------------------	---------------	-------------

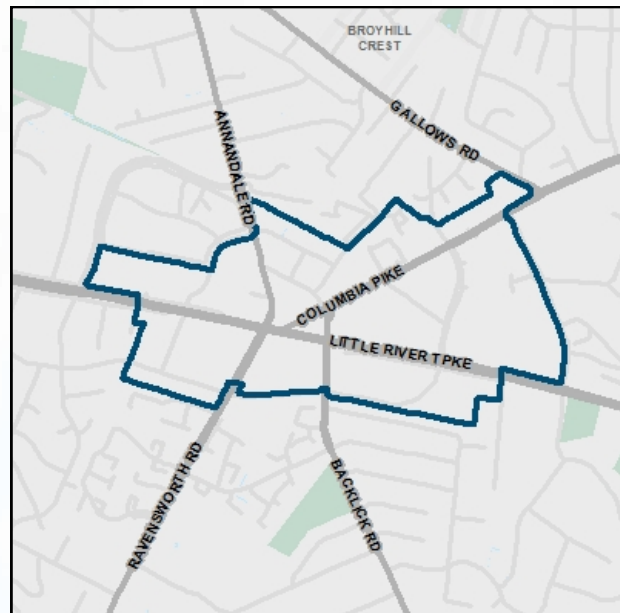
Select Year:

2018	2019
-------------	------

Select Region:

CRD Boundary	CRD & 1/4 Mile Buffer	CRD & 1/2 Mile Buffer	CRD & 1 Mile Buffer
---------------------	-----------------------	-----------------------	---------------------

Annandale CRD Boundary



Total Consumer Spending: \$3.6M

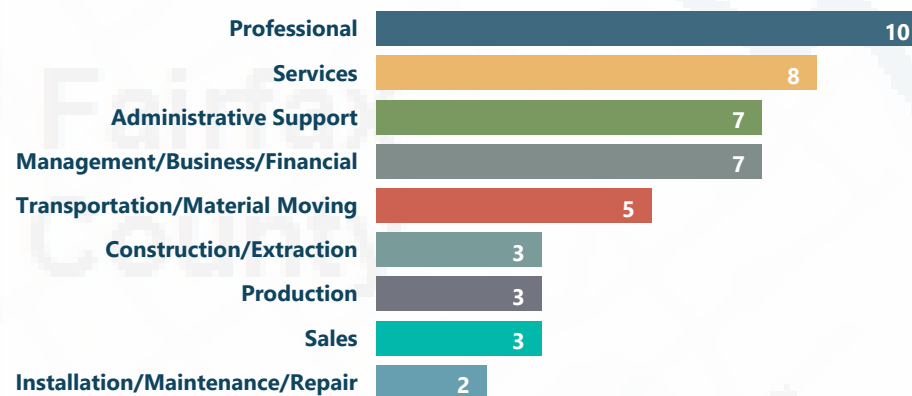
Per Capita Income: \$42,078

Median Household Income: \$100,000

Households By Income:



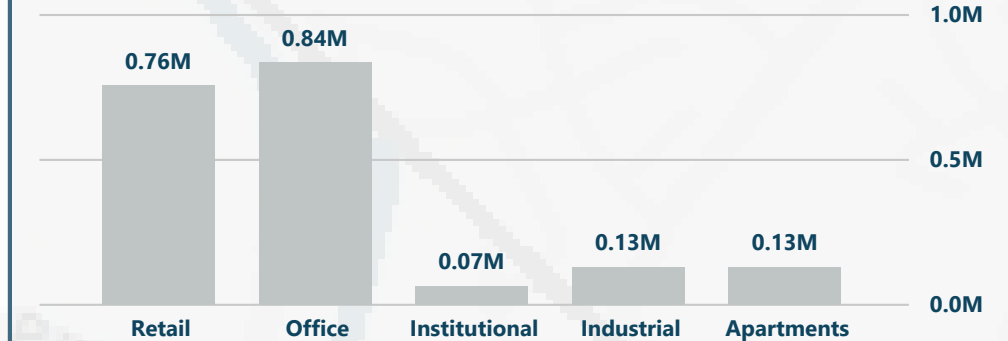
Employment By Occupation:



***Business Gross Receipts: \$433.8M**

***Total Commercial Sqft: 1.92M**

*Commercial Sqft. By Type:



*Top 10 Business/Professional Licensures:

NAICS Description	Total
Real Estate and Rental and Leasing	139
Professional, Scientific, and Technical Services	117
Retail Trade	117
Other Services and Public Administration	110
Accommodation and Food Services	90
Health Care and Social Assistance	72
Administrative, Support, Waste, and Remediation Services	31
Construction and Utilities	24
Finance and Insurance	23
Educational Services	17

*** All Data is for CRD Boundary Only.**



All data are estimates for either 2018 or 2019 unless otherwise noted.

Sources: U.S. Census Bureau, Census 2010 Summary File 1 and ESRI forecasts for 2018, 2019, 2023 & 2024; Fairfax County Department of Tax Administration; Arlington County GIS; City of Falls Church GIS and City of Alexandria GIS.

Commercial Revitalization Districts and Areas: 2018 Households Profile

Select District:

- Annandale
- Bailey's Crossroads
- Lake Anne
- Lincolnia
- McLean
- Merrifield
- Richmond Highway
- Seven Corners
- Springfield

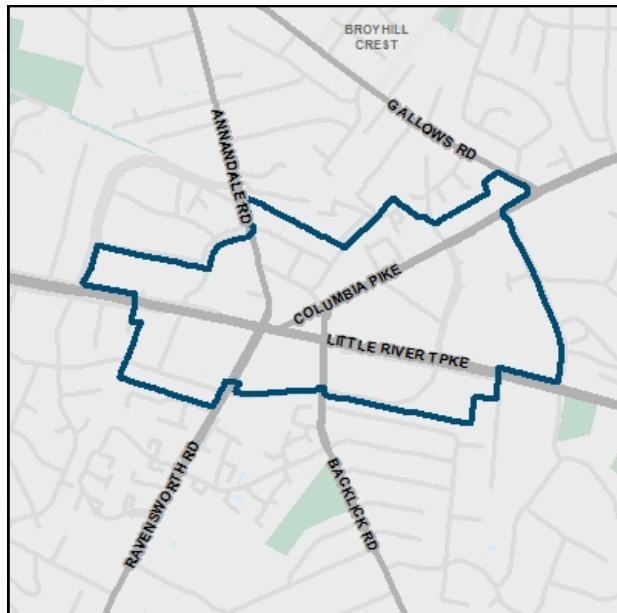
Select Year:

- 2018
- 2019

Select Buffer:

- CRD Boundary
- CRD & 1/4 Mile Buffer
- CRD & 1/2 Mile Buffer
- CRD & 1 Mile Buffer

Annandale CRD Boundary



Total Households: 24
Households with Children: 8
Average Household Size: 3.22
Households Poverty Rate: 2.33%

Languages Spoken at Home:

English Only: 40.00% **English & Another: 40.00%** **Another Only: 20.00%**

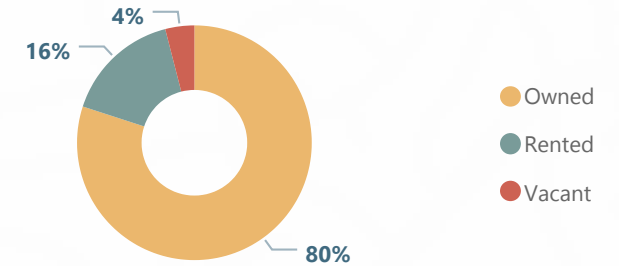
Median House Value: \$459,375

Housing Units by Type:

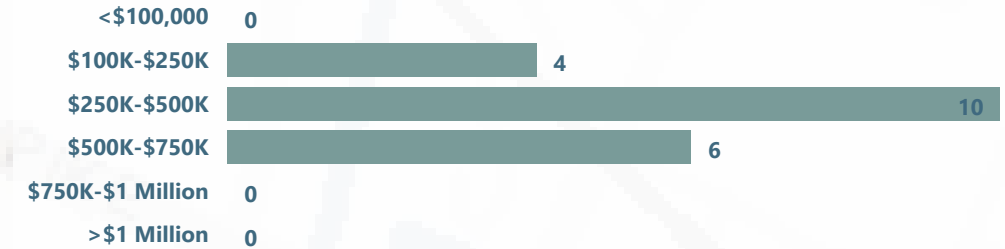


Housing Units:

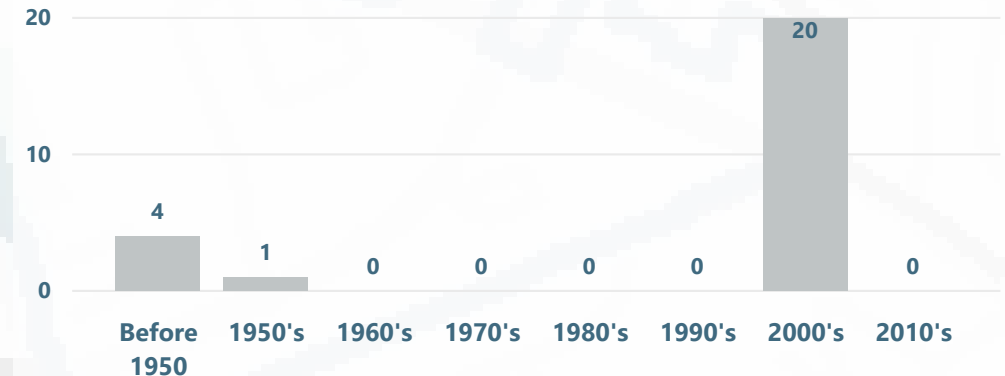
Total: 25



Housing Units by Value:



Housing Units by Age:



All data are estimates for either 2018 or 2019 unless otherwise noted.

Sources: U.S. Census Bureau, Census 2010 Summary File 1 and ESRI forecasts for 2018, 2019, 2023 & 2024; Fairfax County Department of Tax Administration; Arlington County GIS; City of Falls Church GIS and City of Alexandria GIS.

Commercial Revitalization Districts and Areas: 2018 Population Profile

Select District:

- Annandale
- Bailey's Crossroads**
- Lake Anne
- Lincolnia
- McLean
- Merrifield
- Richmond Highway
- Seven Corners
- Springfield

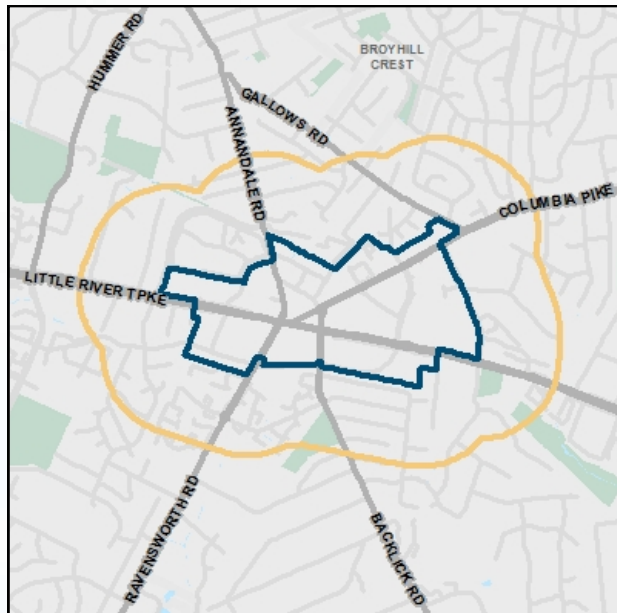
Select Year:

- 2018**
- 2019

Select Buffer:

- CRD Boundary**
- CRD & 1/4 Mile Buffer
- CRD & 1/2 Mile Buffer
- CRD & 1 Mile Buffer

Annandale CRD & 1/4 Mile Buffer



Total Population: 8,277

2023 Population Estimate: 8,287

Daytime Population: 12,883



49.6%



50.4%

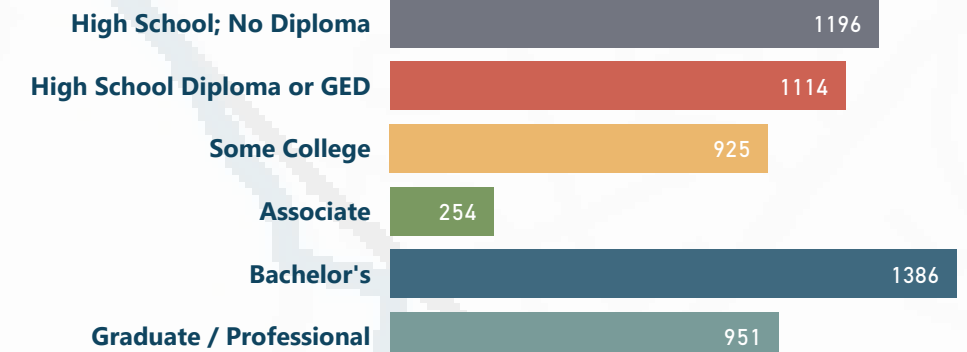
Median Age: 37.3

Unemployment Rate: 5.80%

Population by Age:

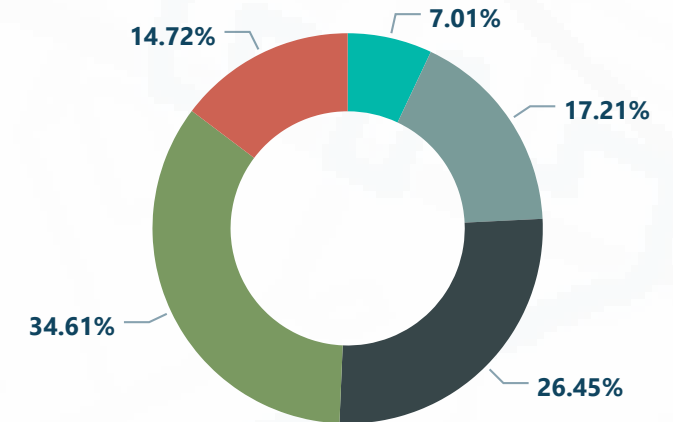


Educational Attainment 25 Years & Over:



Population by Race & Ethnicity:

● Black or African American ● Asian / P.I. ● White ● Hispanic / Latino ● Other



All data are estimates for either 2018 or 2019 unless otherwise noted.

Sources: U.S. Census Bureau, Census 2010 Summary File 1 and ESRI forecasts for 2018, 2019, 2023 & 2024; Fairfax County Department of Tax Administration; Arlington County GIS; City of Falls Church GIS and City of Alexandria GIS.

Commercial Revitalization Districts and Areas: 2018 Economic Profile

Select District:

Annandale	Bailey's Crossroads	Lake Anne	Lincolnia	McLean	Merrifield	Richmond Highway	Seven Corners	Springfield
-----------	----------------------------	-----------	-----------	--------	------------	------------------	---------------	-------------

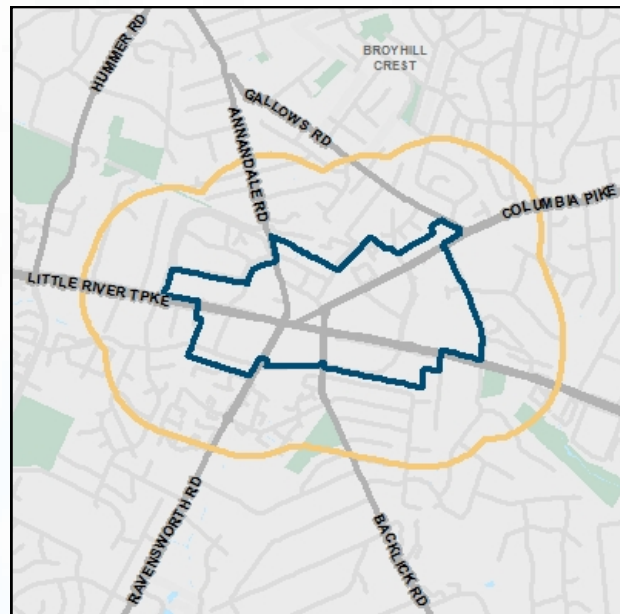
Select Year:

2018	2019
-------------	------

Select Region:

CRD Boundary	CRD & 1/4 Mile Buffer	CRD & 1/2 Mile Buffer	CRD & 1 Mile Buffer
--------------	----------------------------------	-----------------------	---------------------

Annandale CRD & 1/4 Mile Buffer

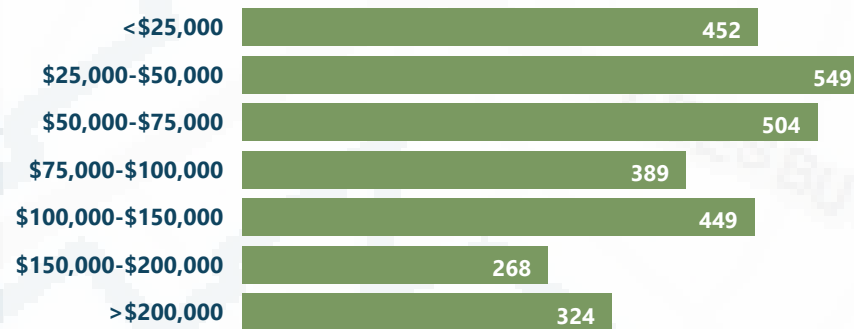


Total Consumer Spending: \$128.5M

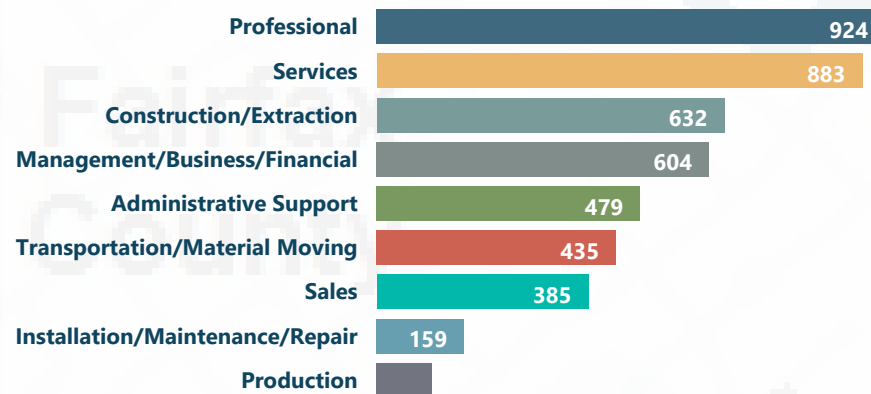
Per Capita Income: \$60,406

Median Household Income: \$72,499

Households By Income:



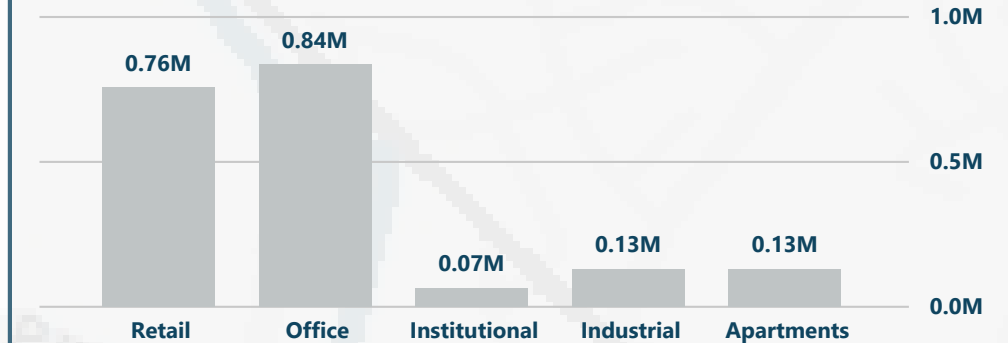
Employment By Occupation:



***Business Gross Receipts: \$433.8M**

***Total Commercial Sqft: 1.92M**

*Commercial Sqft. By Type:



*Top 10 Business/Professional Licensures:

NAICS Description	Total
Real Estate and Rental and Leasing	139
Professional, Scientific, and Technical Services	117
Retail Trade	117
Other Services and Public Administration	110
Accommodation and Food Services	90
Health Care and Social Assistance	72
Administrative, Support, Waste, and Remediation Services	31
Construction and Utilities	24
Finance and Insurance	23
Educational Services	17

*** All Data is for CRD Boundary Only.**



All data are estimates for either 2018 or 2019 unless otherwise noted.

Sources: U.S. Census Bureau, Census 2010 Summary File 1 and ESRI forecasts for 2018, 2019, 2023 & 2024; Fairfax County Department of Tax Administration; Arlington County GIS; City of Falls Church GIS and City of Alexandria GIS.

Commercial Revitalization Districts and Areas: 2018 Households Profile

Select District:

- Annandale
- Bailey's Crossroads
- Lake Anne
- Lincolnia
- McLean
- Merrifield
- Richmond Highway
- Seven Corners
- Springfield

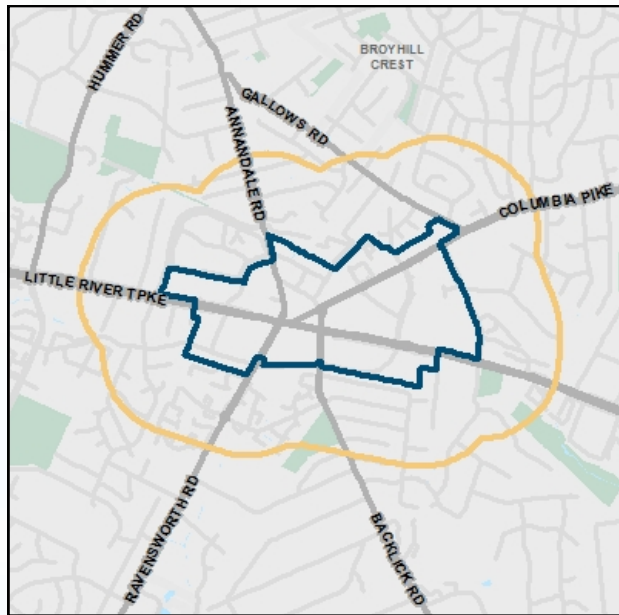
Select Year:

- 2018
- 2019

Select Buffer:

- CRD Boundary
- CRD & 1/4 Mile Buffer
- CRD & 1/2 Mile Buffer
- CRD & 1 Mile Buffer

Annandale CRD & 1/4 Mile Buffer



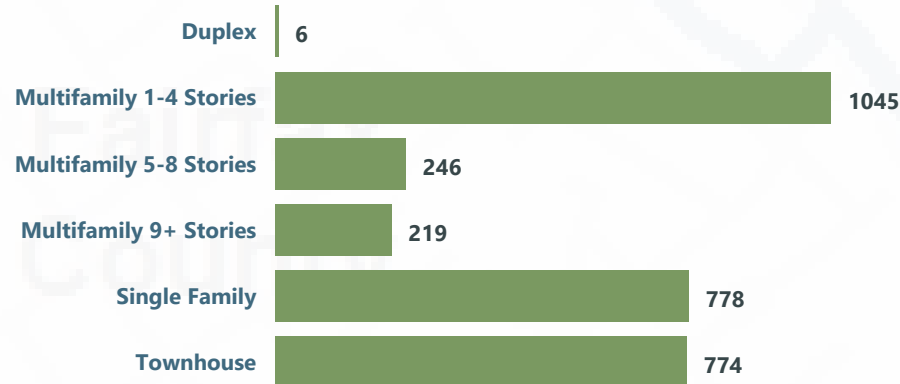
Total Households: 2,935
Households with Children: 1,074
Average Household Size: 2.82
Households Poverty Rate: 14.34%

Languages Spoken at Home:

English Only: 38.13% **English & Another: 40.00%** **Another Only: 21.87%**

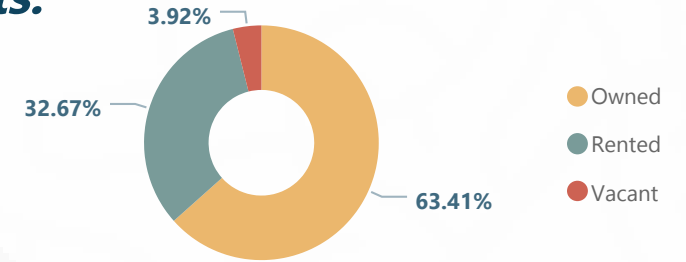
Median House Value: \$466,834

Housing Units by Type:




Housing Units:

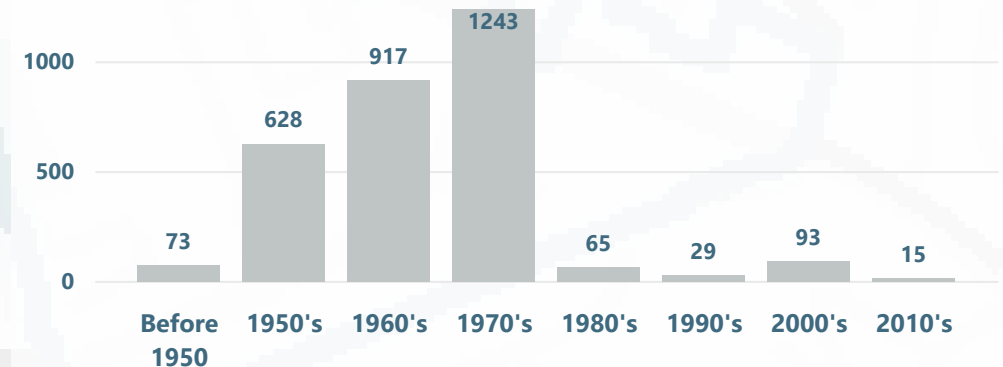
Total: 3,061



Housing Units by Value:



Housing Units by Age:



i All data are estimates for either 2018 or 2019 unless otherwise noted.
 Sources: U.S. Census Bureau, Census 2010 Summary File 1 and ESRI forecasts for 2018, 2019, 2023 & 2024; Fairfax County Department of Tax Administration; Arlington County GIS; City of Falls Church GIS and City of Alexandria GIS.

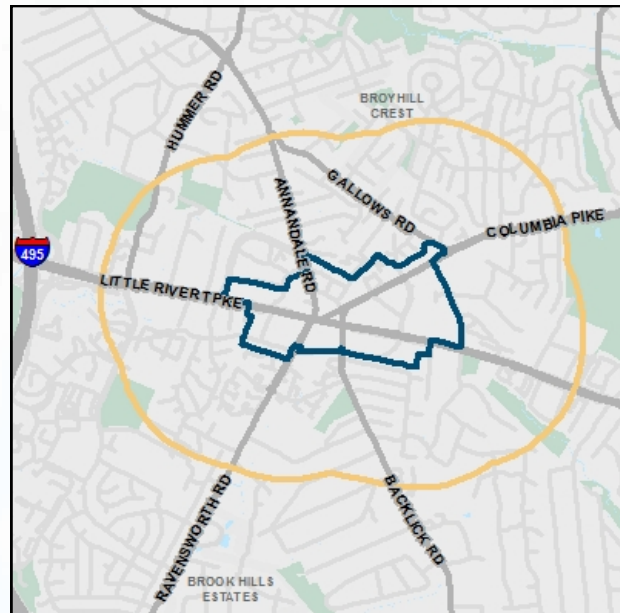
Commercial Revitalization Districts and Areas: 2018 Population Profile

Select District: **Annandale** Bailey's Crossroads Lake Anne Lincolnia McLean Merrifield Richmond Highway Seven Corners Springfield

Select Year: **2018** 2019

Select Buffer: **CRD Boundary** CRD & 1/4 Mile Buffer CRD & 1/2 Mile Buffer CRD & 1 Mile Buffer


Annandale CRD & 1/2 Mile Buffer



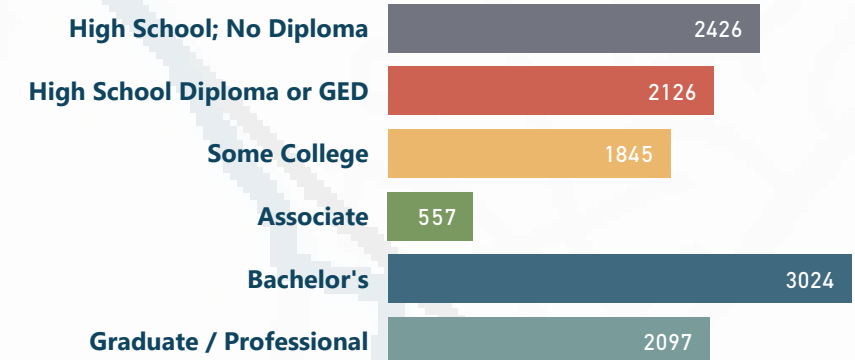
Total Population: 17,337
2023 Population Estimate: 17,429
Daytime Population: 17,868



Median Age: 37.7
Unemployment Rate: 4.60%
Population by Age:

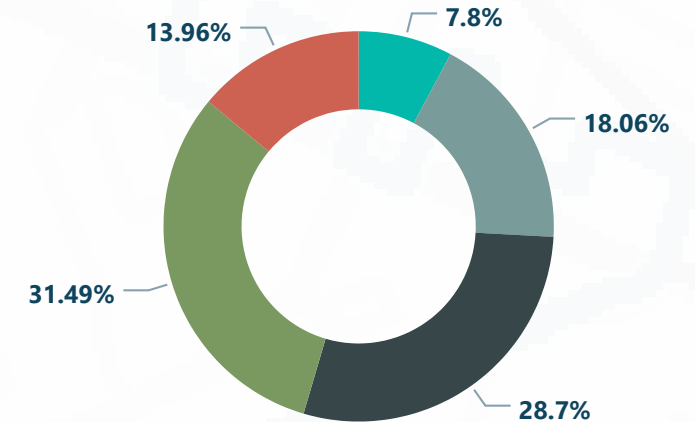


Educational Attainment 25 Years & Over:



Population by Race & Ethnicity:

● Black or African American ● Asian / P.I. ● White ● Hispanic / Latino ● Other



i All data are estimates for either 2018 or 2019 unless otherwise noted.
 Sources: U.S. Census Bureau, Census 2010 Summary File 1 and ESRI forecasts for 2018, 2019, 2023 & 2024; Fairfax County Department of Tax Administration; Arlington County GIS; City of Falls Church GIS and City of Alexandria GIS.

Commercial Revitalization Districts and Areas: 2018 Economic Profile

Select District:

Annandale	Bailey's Crossroads	Lake Anne	Lincolnia	McLean	Merrifield	Richmond Highway	Seven Corners	Springfield
-----------	---------------------	-----------	-----------	--------	------------	------------------	---------------	-------------

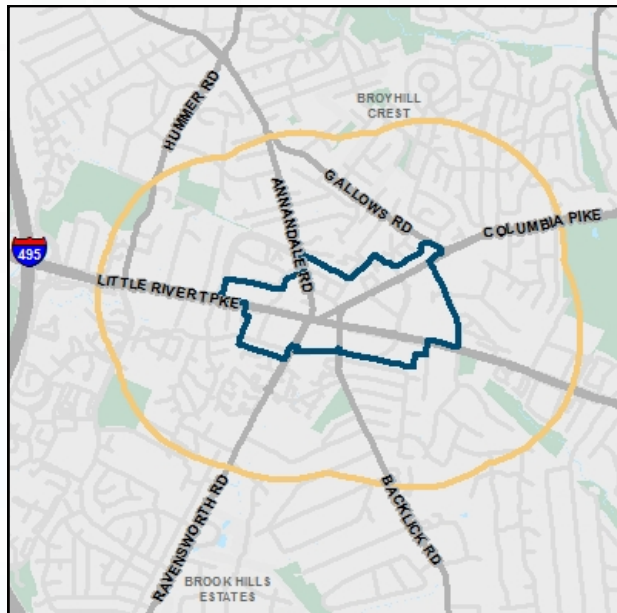
Select Year:

2018	2019
------	------

Select Region:

CRD Boundary	CRD & 1/4 Mile Buffer	CRD & 1/2 Mile Buffer	CRD & 1 Mile Buffer
--------------	-----------------------	-----------------------	---------------------

Annandale CRD & 1/2 Mile Buffer

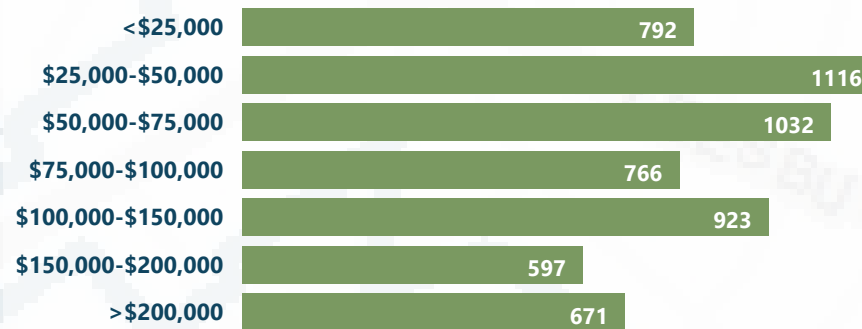


Total Consumer Spending: \$199M

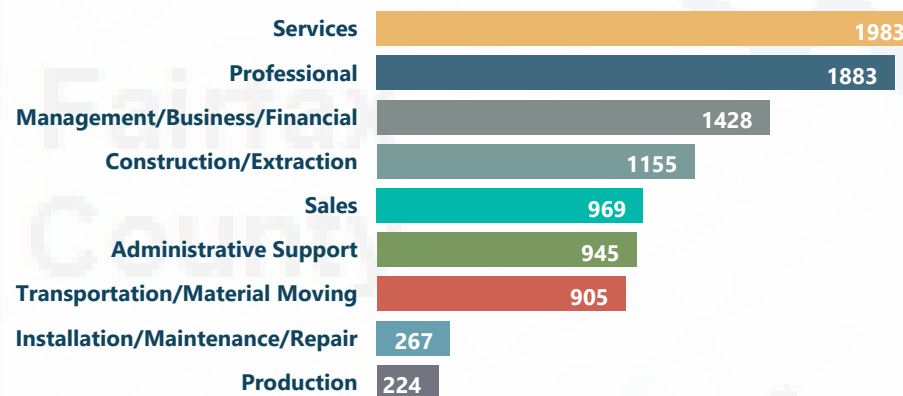
Per Capita Income: \$82,844

Median Household Income: \$75,180

Households By Income:



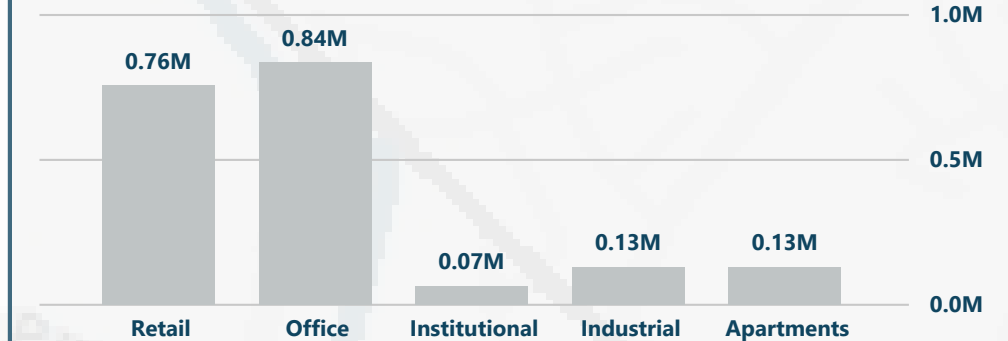
Employment By Occupation:



***Business Gross Receipts: \$433.8M**

***Total Commercial Sqft: 1.92M**

*Commercial Sqft. By Type:



*Top 10 Business/Professional Licensures:

NAICS Description	Total
Real Estate and Rental and Leasing	139
Professional, Scientific, and Technical Services	117
Retail Trade	117
Other Services and Public Administration	110
Accommodation and Food Services	90
Health Care and Social Assistance	72
Administrative, Support, Waste, and Remediation Services	31
Construction and Utilities	24
Finance and Insurance	23
Educational Services	17

*** All Data is for CRD Boundary Only.**



All data are estimates for either 2018 or 2019 unless otherwise noted.

Sources: U.S. Census Bureau, Census 2010 Summary File 1 and ESRI forecasts for 2018, 2019, 2023 & 2024; Fairfax County Department of Tax Administration; Arlington County GIS; City of Falls Church GIS and City of Alexandria GIS.

Commercial Revitalization Districts and Areas: 2018 Households Profile

Select District:

- Annandale
- Bailey's Crossroads
- Lake Anne
- Lincolnia
- McLean
- Merrifield
- Richmond Highway
- Seven Corners
- Springfield

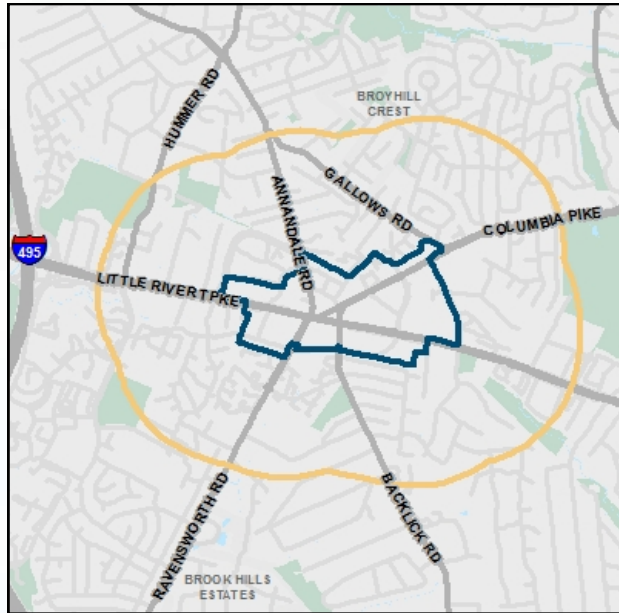
Select Year:

- 2018
- 2019

Select Buffer:

- CRD Boundary
- CRD & 1/4 Mile Buffer
- CRD & 1/2 Mile Buffer
- CRD & 1 Mile Buffer

Annandale CRD & 1/2 Mile Buffer



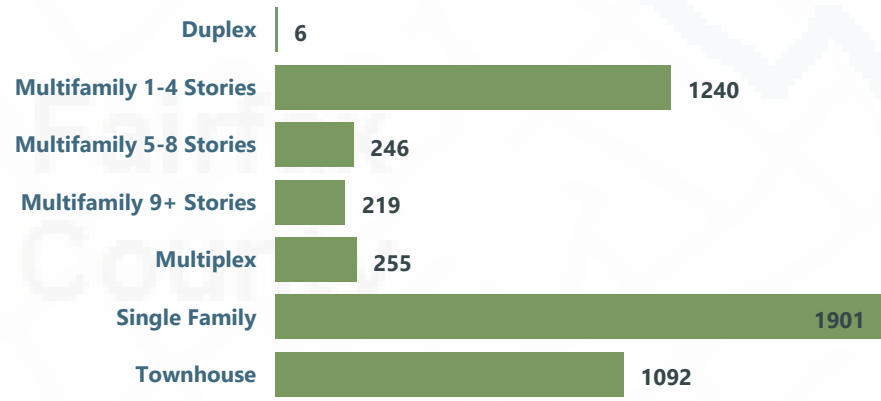
Total Households: 5,897
Households with Children: 2,231
Average Household Size: 2.94
Households Poverty Rate: 13.25%

Languages Spoken at Home:

English Only: 38.91% **English & Another: 40.44%** **Another Only: 20.65%**

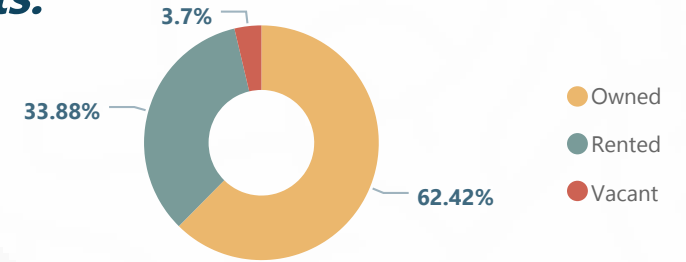
Median House Value: \$467,862

Housing Units by Type:

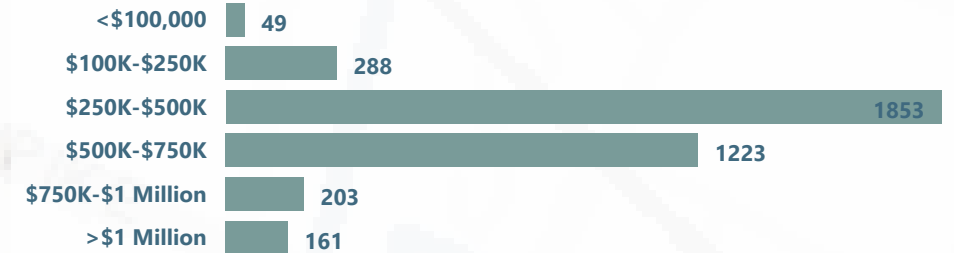


Housing Units:

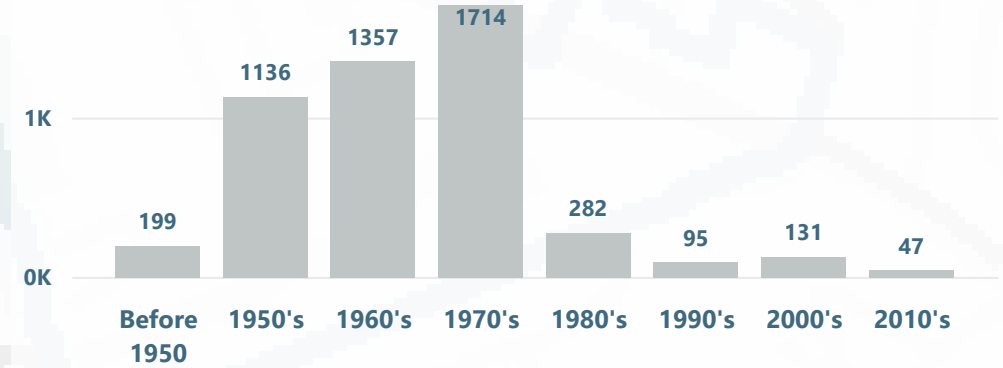
Total: 6,136



Housing Units by Value:



Housing Units by Age:



i All data are estimates for either 2018 or 2019 unless otherwise noted.
 Sources: U.S. Census Bureau, Census 2010 Summary File 1 and ESRI forecasts for 2018, 2019, 2023 & 2024; Fairfax County Department of Tax Administration; Arlington County GIS; City of Falls Church GIS and City of Alexandria GIS.

Commercial Revitalization Districts and Areas: 2018 Population Profile

Select District:

- Annandale
- Bailey's Crossroads**
- Lake Anne
- Lincolnia
- McLean
- Merrifield
- Richmond Highway
- Seven Corners
- Springfield

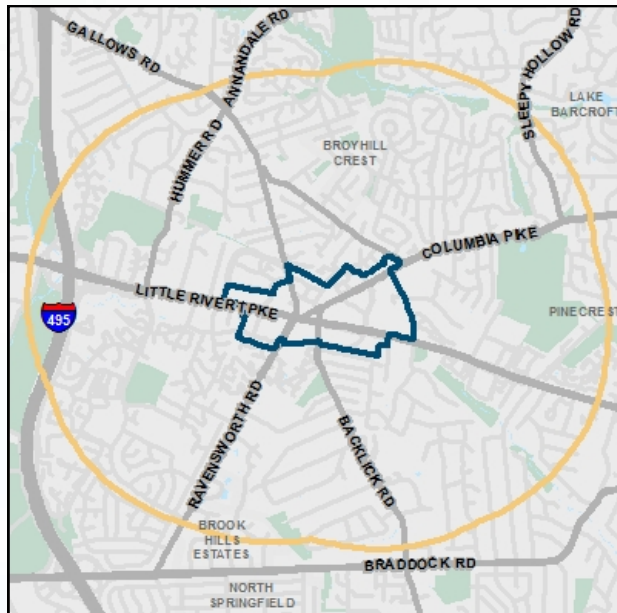
Select Year:

- 2018**
- 2019

Select Buffer:

- CRD Boundary**
- CRD & 1/4 Mile Buffer
- CRD & 1/2 Mile Buffer
- CRD & 1 Mile Buffer

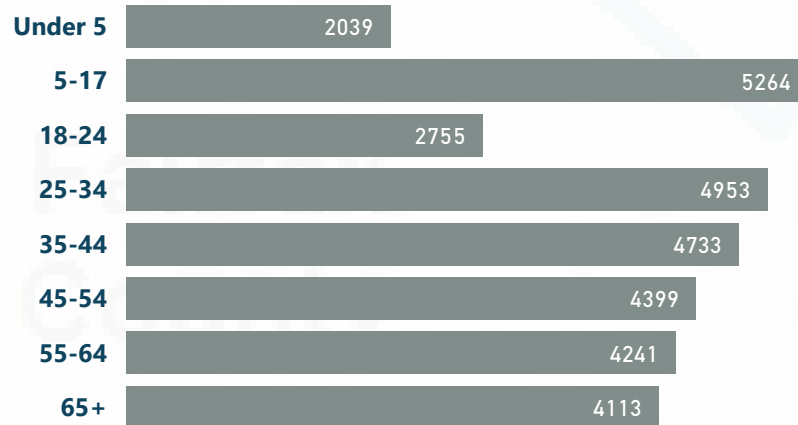
Annandale CRD & 1 Mile Buffer



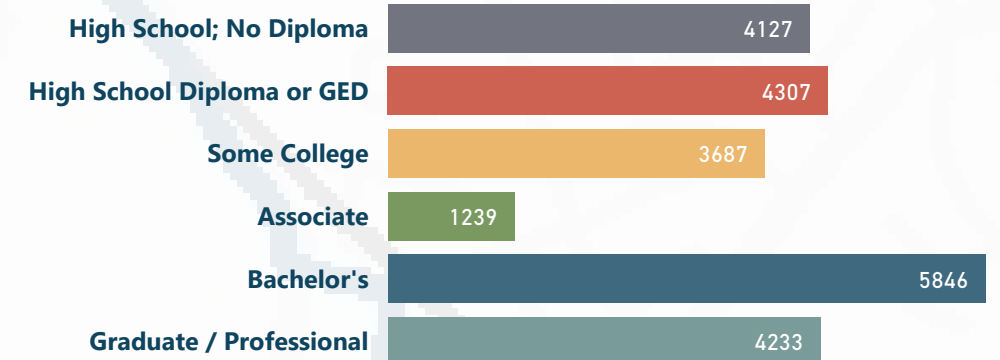
Total Population: 33,497
2023 Population Estimate: 33,676
Daytime Population: 28,767



Median Age: 38.5
Unemployment Rate: 4.00%
Population by Age:

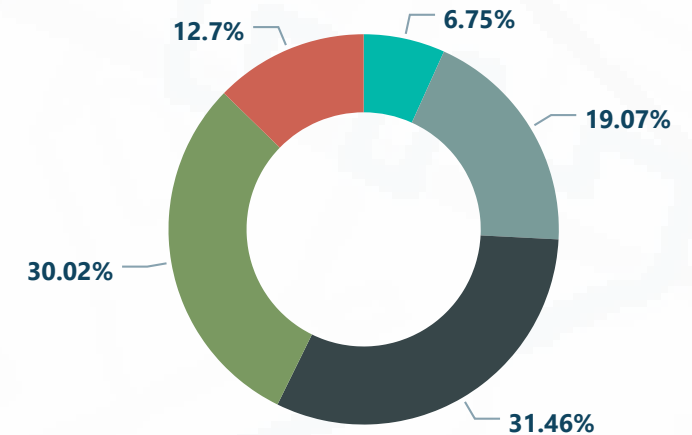


Educational Attainment 25 Years & Over:



Population by Race & Ethnicity:

● Black or African American ● Asian / P.I. ● White ● Hispanic / Latino ● Other



All data are estimates for either 2018 or 2019 unless otherwise noted.

Sources: U.S. Census Bureau, Census 2010 Summary File 1 and ESRI forecasts for 2018, 2019, 2023 & 2024; Fairfax County Department of Tax Administration; Arlington County GIS; City of Falls Church GIS and City of Alexandria GIS.

Commercial Revitalization Districts and Areas: 2018 Economic Profile

Select District:

Annandale	Bailey's Crossroads	Lake Anne	Lincolnia	McLean	Merrifield	Richmond Highway	Seven Corners	Springfield
-----------	----------------------------	-----------	-----------	--------	------------	------------------	---------------	-------------

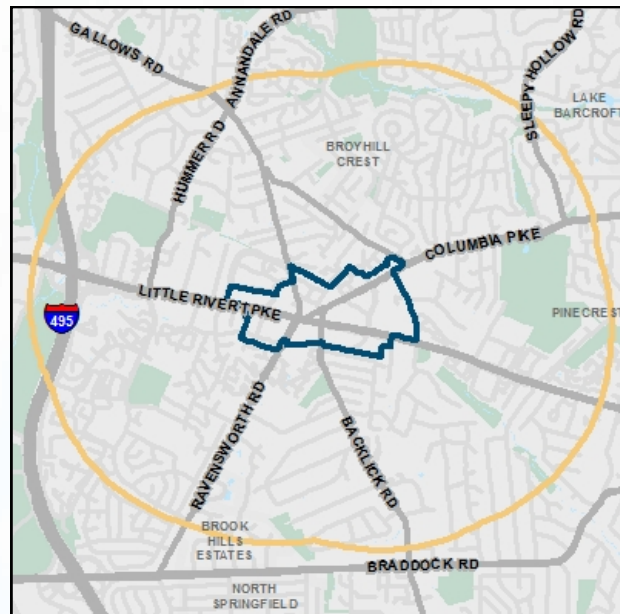
Select Year:

2018	2019
------	------

Select Region:

CRD Boundary	CRD & 1/4 Mile Buffer	CRD & 1/2 Mile Buffer	CRD & 1 Mile Buffer
--------------	-----------------------	----------------------------------	---------------------

Annandale CRD & 1 Mile Buffer

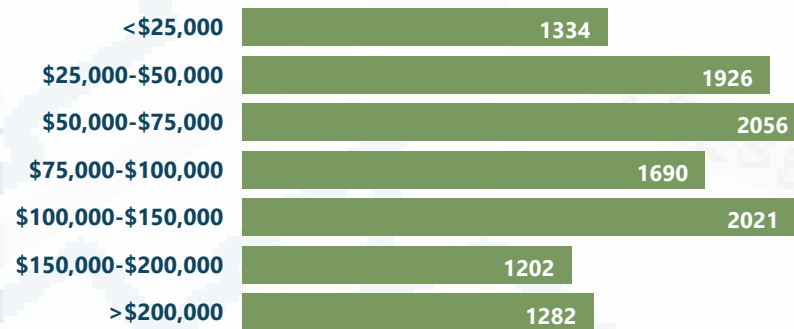


Total Consumer Spending: \$420.9M

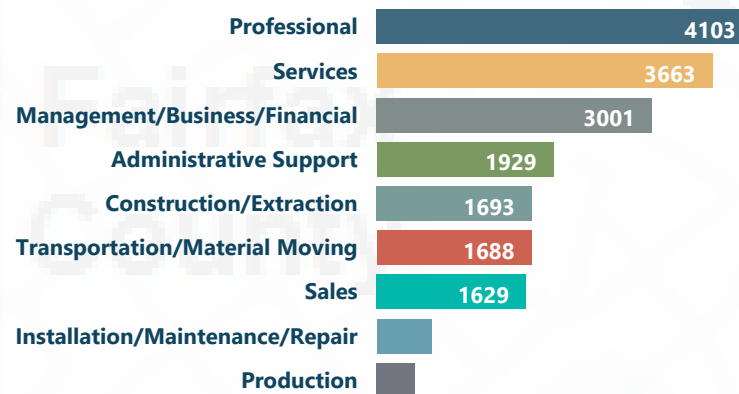
Per Capita Income: \$48,406

Median Household Income: \$80,157

Households By Income:



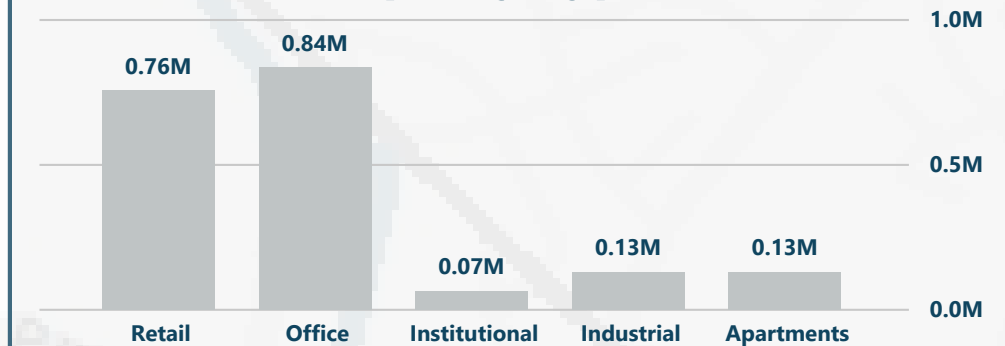
Employment By Occupation:



***Business Gross Receipts: \$433.8M**

***Total Commercial Sqft: 1.92M**

*Commercial Sqft. By Type:



*Top 10 Business/Professional Licensures:

NAICS Description	Total
Real Estate and Rental and Leasing	139
Professional, Scientific, and Technical Services	117
Retail Trade	117
Other Services and Public Administration	110
Accommodation and Food Services	90
Health Care and Social Assistance	72
Administrative, Support, Waste, and Remediation Services	31
Construction and Utilities	24
Finance and Insurance	23
Educational Services	17

*** All Data is for CRD Boundary Only.**



All data are estimates for either 2018 or 2019 unless otherwise noted.

Sources: U.S. Census Bureau, Census 2010 Summary File 1 and ESRI forecasts for 2018, 2019, 2023 & 2024; Fairfax County Department of Tax Administration; Arlington County GIS; City of Falls Church GIS and City of Alexandria GIS.

Commercial Revitalization Districts and Areas: 2018 Households Profile

Select District:

- Annandale
- Bailey's Crossroads**
- Lake Anne
- Lincolnia
- McLean
- Merrifield
- Richmond Highway
- Seven Corners
- Springfield

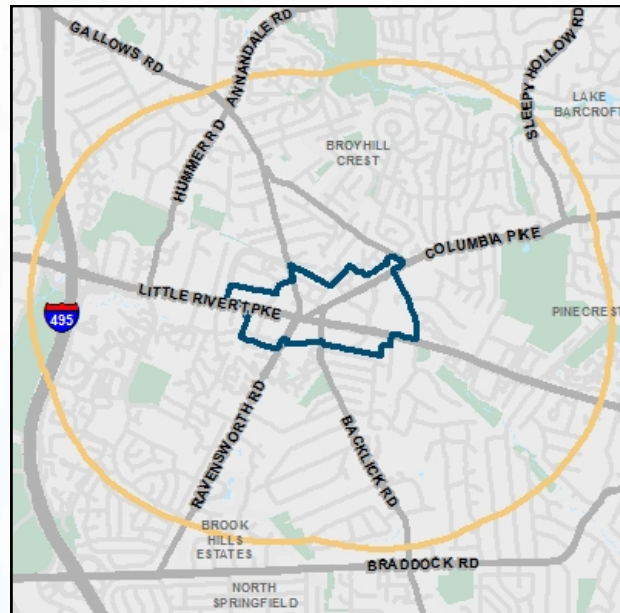
Select Year:

- 2018**
- 2019

Select Buffer:

- CRD Boundary**
- CRD & 1/4 Mile Buffer
- CRD & 1/2 Mile Buffer
- CRD & 1 Mile Buffer

Annandale CRD & 1 Mile Buffer



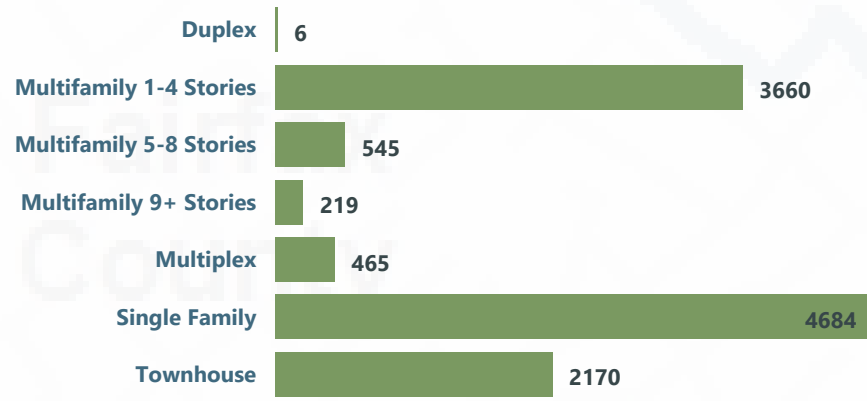
Total Households: 11,511
Households with Children: 4,097
Average Household Size: 2.91
Households Poverty Rate: 11.91%

Languages Spoken at Home:

English Only: 43.14% **English & Another: 38.74%** **Another Only: 18.12%**

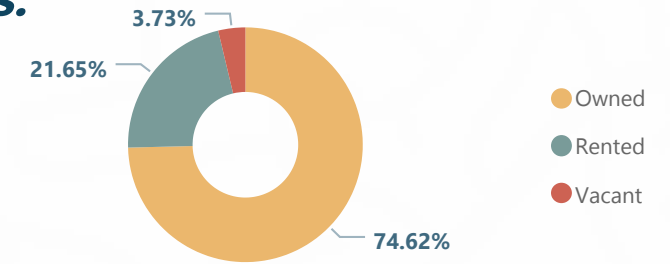
Median House Value: \$444,305

Housing Units by Type:

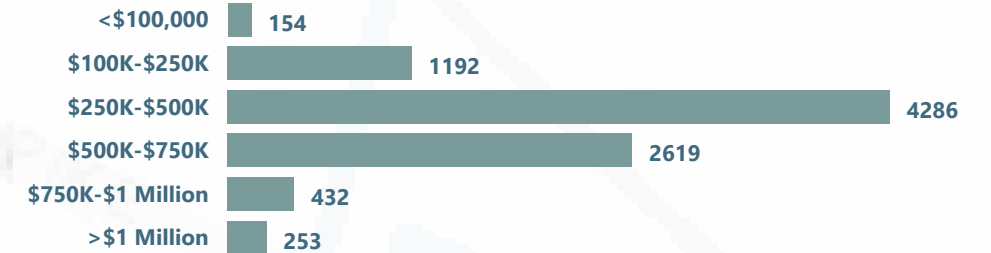


Housing Units:

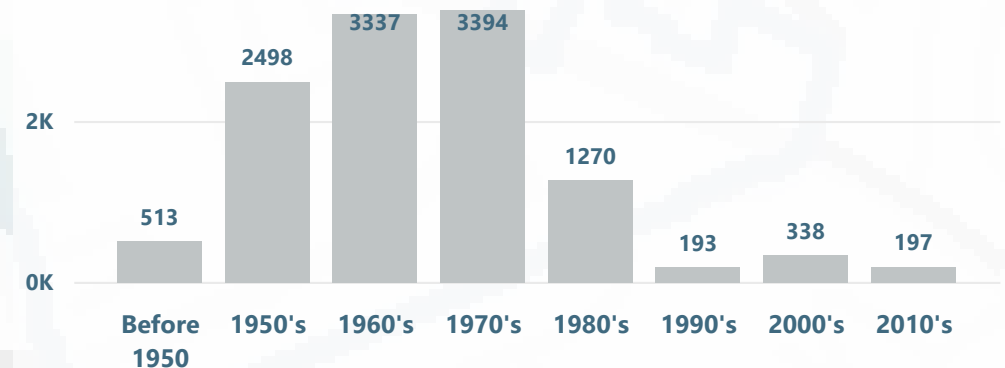
Total: 11,976



Housing Units by Value:



Housing Units by Age:



i All data are estimates for either 2018 or 2019 unless otherwise noted.
 Sources: U.S. Census Bureau, Census 2010 Summary File 1 and ESRI forecasts for 2018, 2019, 2023 & 2024; Fairfax County Department of Tax Administration; Arlington County GIS; City of Falls Church GIS and City of Alexandria GIS.

Commercial Revitalization Districts and Areas: 2018 Population Profile

Select District:

- Annandale
- Bailey's Crossroads**
- Lake Anne
- Lincolnia
- McLean
- Merrifield
- Richmond Highway
- Seven Corners
- Springfield

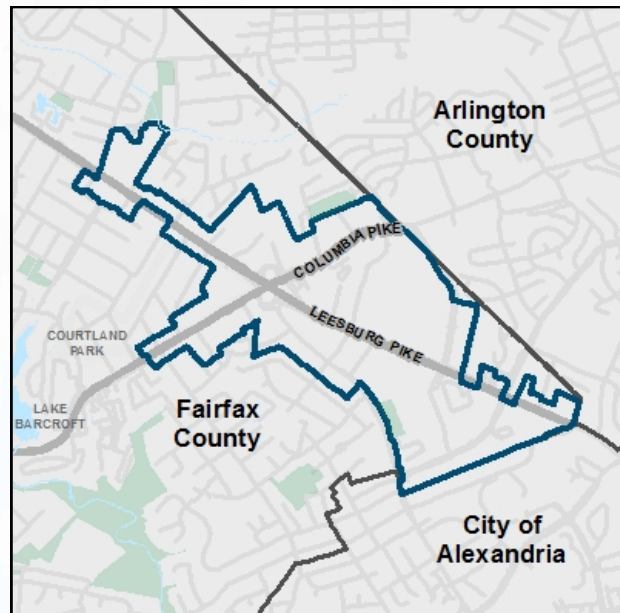
Select Year:

- 2018**
- 2019

Select Buffer:

- CRD Boundary**
- CRD & 1/4 Mile Buffer
- CRD & 1/2 Mile Buffer
- CRD & 1 Mile Buffer

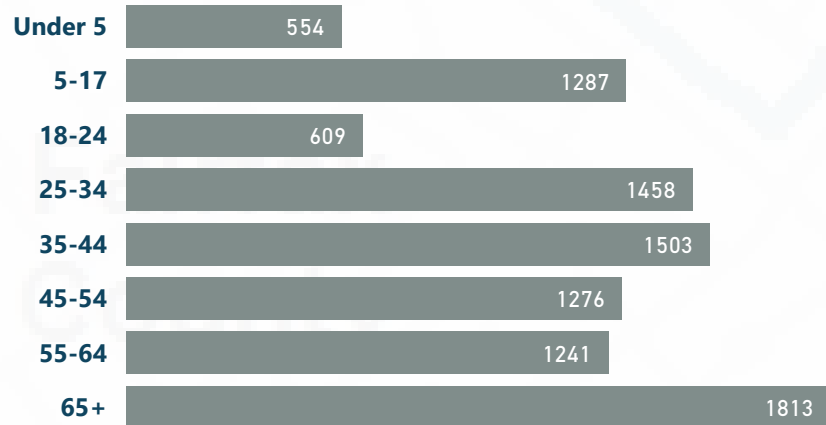
Bailey's Crossroads CRD Boundary



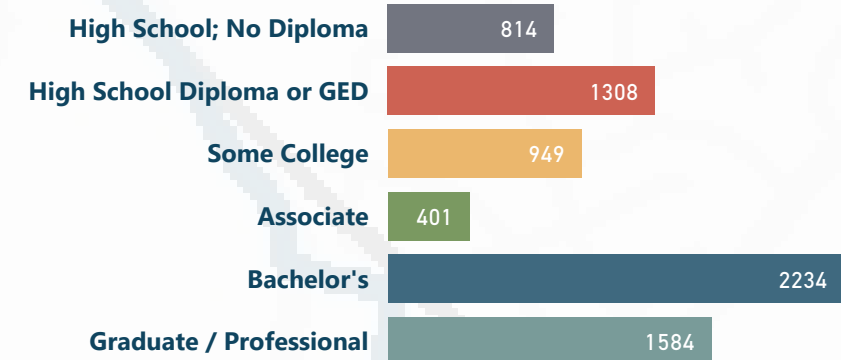
Total Population: 9,741
2023 Population Estimate: 9,922
Daytime Population: 14,682



Median Age: 41.1
Unemployment Rate: 3.40%
Population by Age:

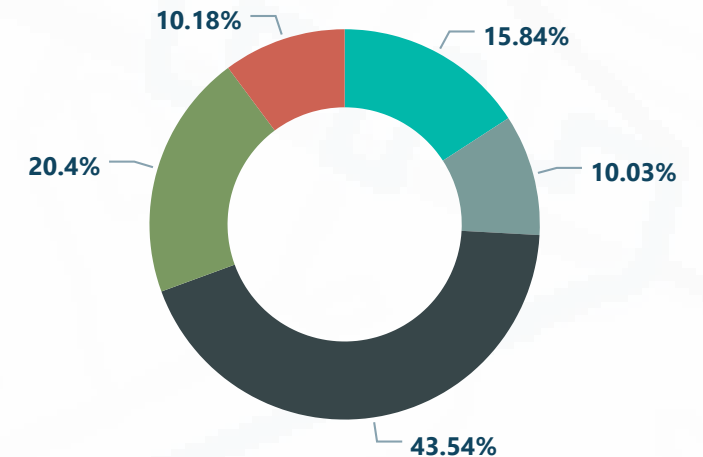


Educational Attainment 25 Years & Over:



Population by Race & Ethnicity:

● Black or African American ● Asian / P.I. ● White ● Hispanic / Latino ● Other



i All data are estimates for either 2018 or 2019 unless otherwise noted.
 Sources: U.S. Census Bureau, Census 2010 Summary File 1 and ESRI forecasts for 2018, 2019, 2023 & 2024; Fairfax County Department of Tax Administration; Arlington County GIS; City of Falls Church GIS and City of Alexandria GIS.

Commercial Revitalization Districts and Areas: 2018 Economic Profile

Select District:

Annandale	Bailey's Crossroads	Lake Anne	Lincolnia	McLean	Merrifield	Richmond Highway	Seven Corners	Springfield
-----------	---------------------	-----------	-----------	--------	------------	------------------	---------------	-------------

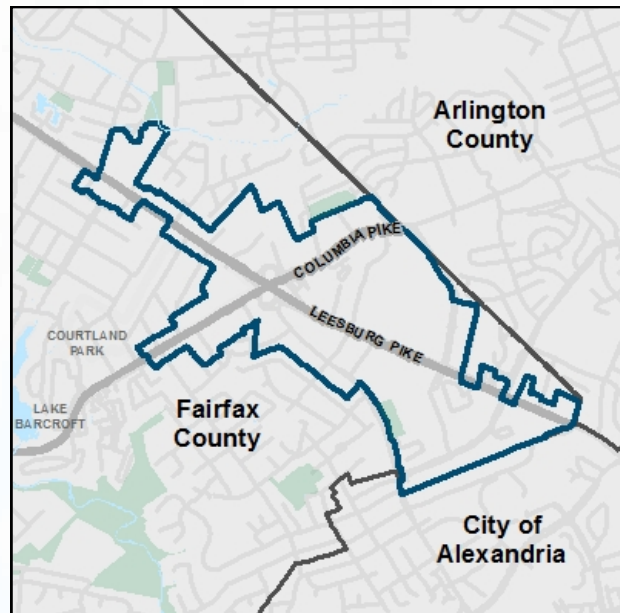
Select Year:

2018	2019
------	------

Select Region:

CRD Boundary	CRD & 1/4 Mile Buffer	CRD & 1/2 Mile Buffer	CRD & 1 Mile Buffer
--------------	-----------------------	-----------------------	---------------------

Bailey's Crossroads CRD Boundary

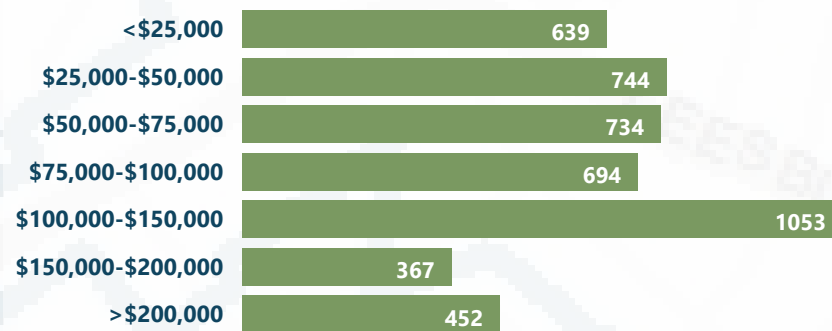


Total Consumer Spending: \$179.2M

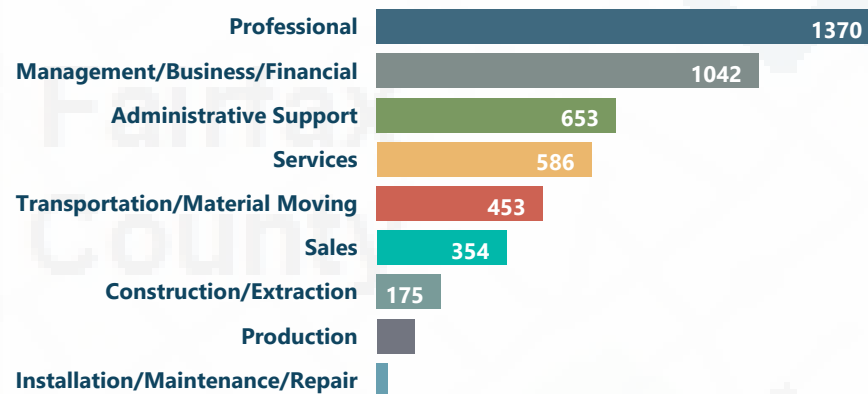
Per Capita Income: \$33,641

Median Household Income: \$81,541

Households By Income:



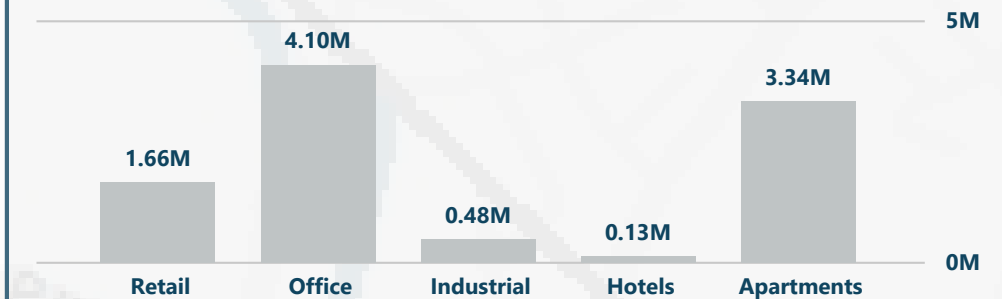
Employment By Occupation:



***Business Gross Receipts: \$1.23B**

***Total Commercial Sqft: 9.71M**

*Commercial Sqft. By Type:



*Top 10 Business/Professional Licensures:

NAICS Description	Total
Professional, Scientific, and Technical Services	1329
Other Services and Public Administration	857
Retail Trade	725
Administrative, Support, Waste, and Remediation Services	169
Accommodation and Food Services	100
Real Estate and Rental and Leasing	98
Health Care and Social Assistance	67
Transportation and Warehousing	31
Construction and Utilities	24
Educational Services	17

*** All Data is for CRD Boundary Only.**



All data are estimates for either 2018 or 2019 unless otherwise noted.

Sources: U.S. Census Bureau, Census 2010 Summary File 1 and ESRI forecasts for 2018, 2019, 2023 & 2024; Fairfax County Department of Tax Administration; Arlington County GIS; City of Falls Church GIS and City of Alexandria GIS.

Commercial Revitalization Districts and Areas: 2018 Households Profile

Select District:

- Annandale
- Bailey's Crossroads**
- Lake Anne
- Lincolnia
- McLean
- Merrifield
- Richmond Highway
- Seven Corners
- Springfield

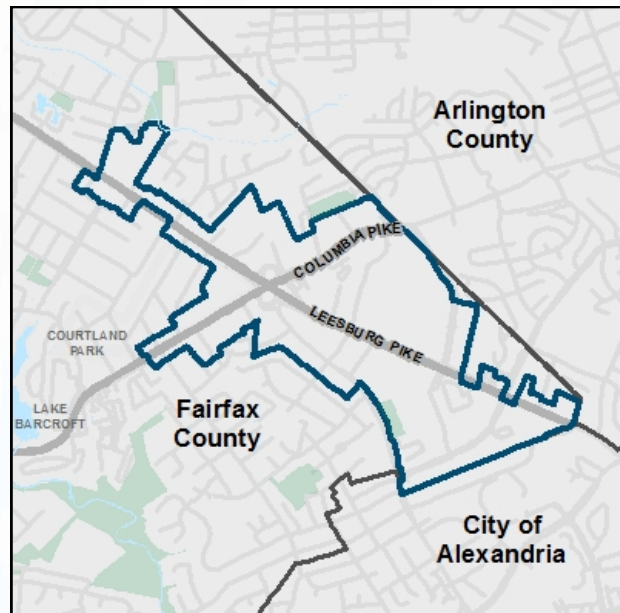
Select Year:

- 2018**
- 2019

Select Buffer:

- CRD Boundary**
- CRD & 1/4 Mile Buffer
- CRD & 1/2 Mile Buffer
- CRD & 1 Mile Buffer

Bailey's Crossroads CRD Boundary

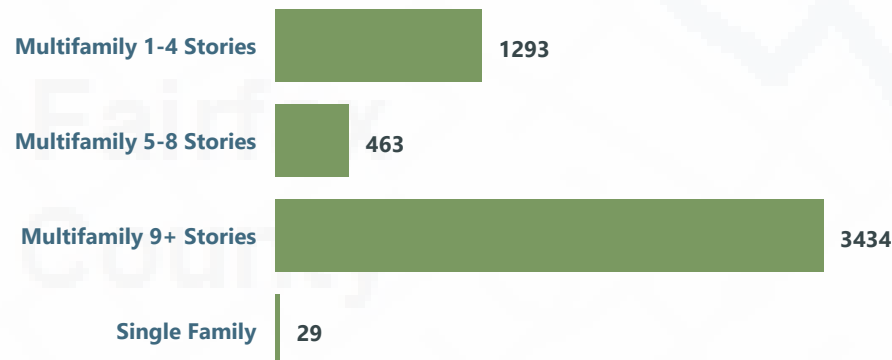


Total Households: 4,683
Households with Children: 1,120
Average Household Size: 2.08
Households Poverty Rate: 13.43%
Languages Spoken at Home:

English Only: 35.30% **English & Another: 52.65%** **Another Only: 12.05%**

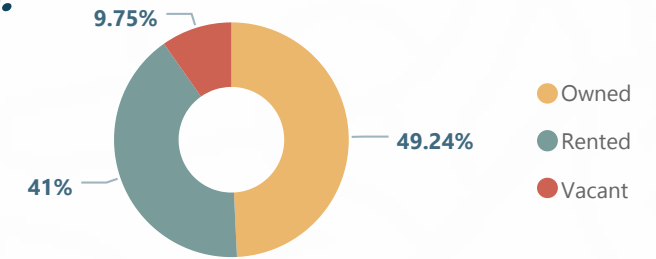
Median House Value: \$312,407

Housing Units by Type:

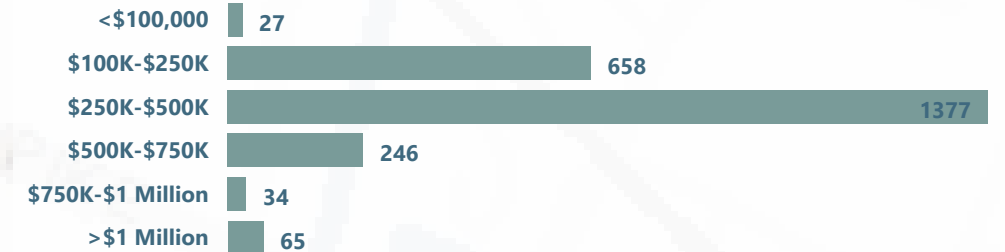


Housing Units:

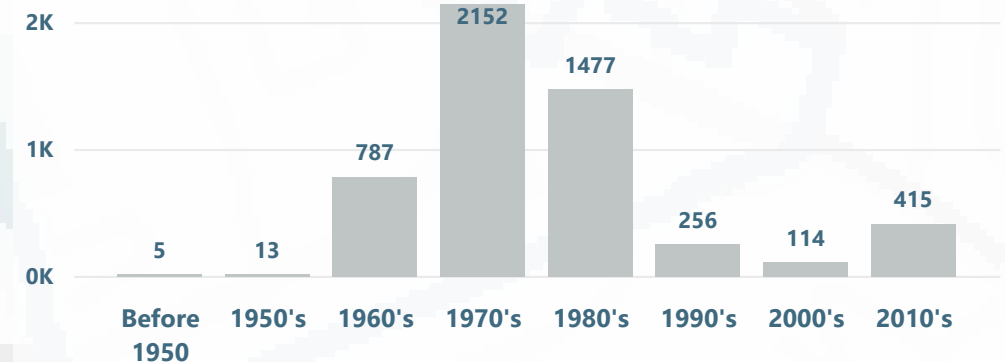
Total: 5,219



Housing Units by Value:



Housing Units by Age:



All data are estimates for either 2018 or 2019 unless otherwise noted.

Sources: U.S. Census Bureau, Census 2010 Summary File 1 and ESRI forecasts for 2018, 2019, 2023 & 2024; Fairfax County Department of Tax Administration; Arlington County GIS; City of Falls Church GIS and City of Alexandria GIS.

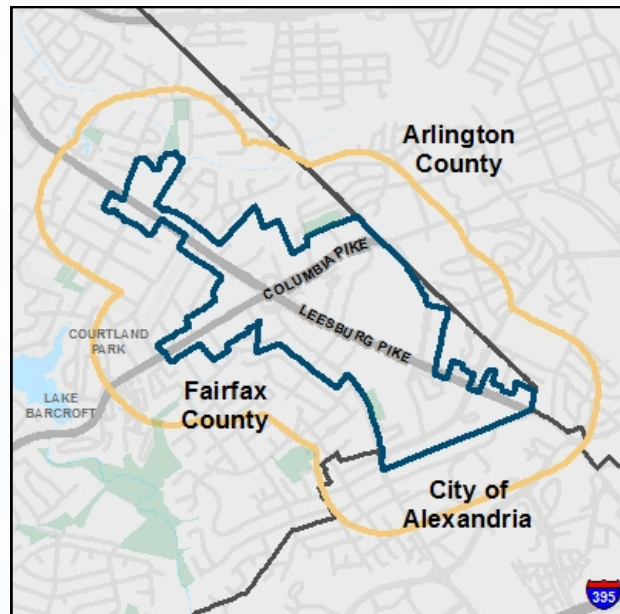
Commercial Revitalization Districts and Areas: 2018 Population Profile

Select District: **Annandale** Bailey's Crossroads Lake Anne Lincolnia McLean Merrifield Richmond Highway Seven Corners Springfield

Select Year: **2018** 2019

Select Buffer: **CRD Boundary** CRD & 1/4 Mile Buffer CRD & 1/2 Mile Buffer CRD & 1 Mile Buffer

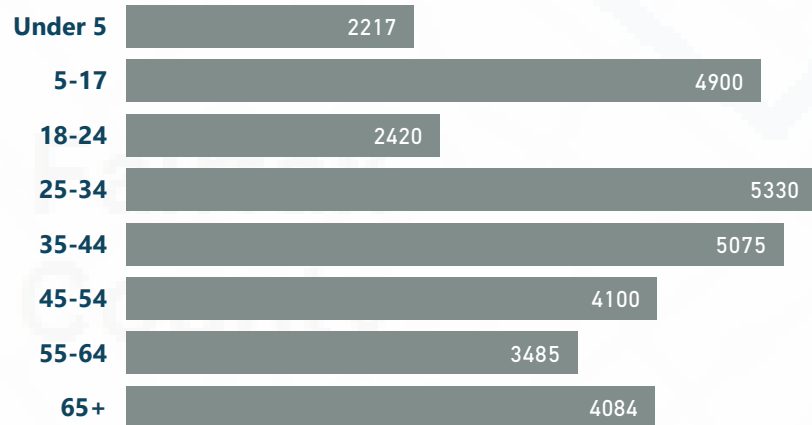
Bailey's Crossroads CRD & 1/4 Mile Buffer



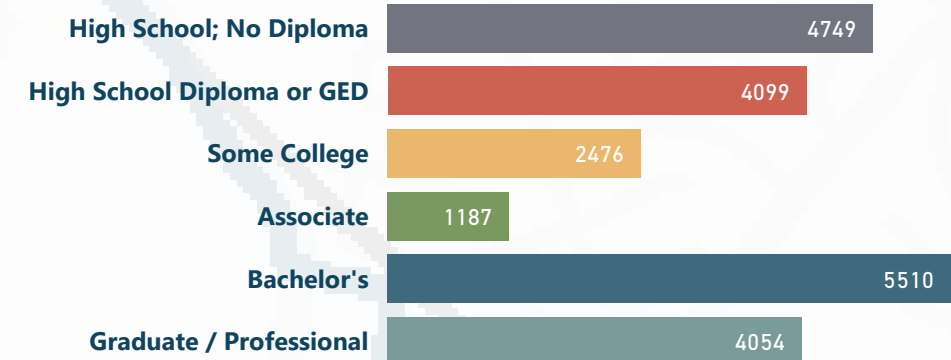
Total Population: 31,611
2023 Population Estimate: 32,183
Daytime Population: 27,038



Median Age: 36.7
Unemployment Rate: 4.20%
Population by Age:

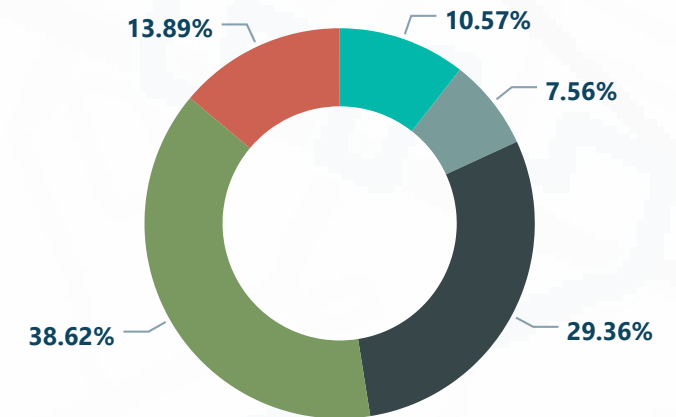


Educational Attainment 25 Years & Over:



Population by Race & Ethnicity:

● Black or African American ● Asian / P.I. ● White ● Hispanic / Latino ● Other



i All data are estimates for either 2018 or 2019 unless otherwise noted.
 Sources: U.S. Census Bureau, Census 2010 Summary File 1 and ESRI forecasts for 2018, 2019, 2023 & 2024; Fairfax County Department of Tax Administration; Arlington County GIS; City of Falls Church GIS and City of Alexandria GIS.

Commercial Revitalization Districts and Areas: 2018 Economic Profile

Select District:

Annandale	Bailey's Crossroads	Lake Anne	Lincolnia	McLean	Merrifield	Richmond Highway	Seven Corners	Springfield
-----------	---------------------	-----------	-----------	--------	------------	------------------	---------------	-------------

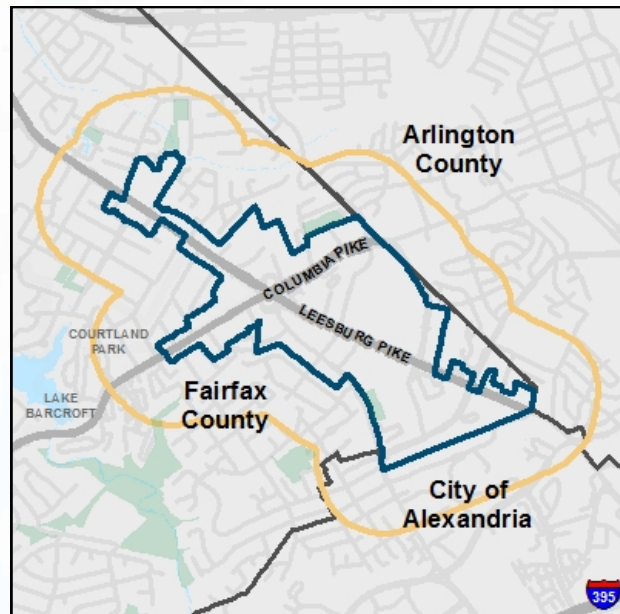
Select Year:

2018	2019
------	------

Select Region:

CRD Boundary	CRD & 1/4 Mile Buffer	CRD & 1/2 Mile Buffer	CRD & 1 Mile Buffer
--------------	-----------------------	-----------------------	---------------------

Bailey's Crossroads CRD & 1/4 Mile Buffer

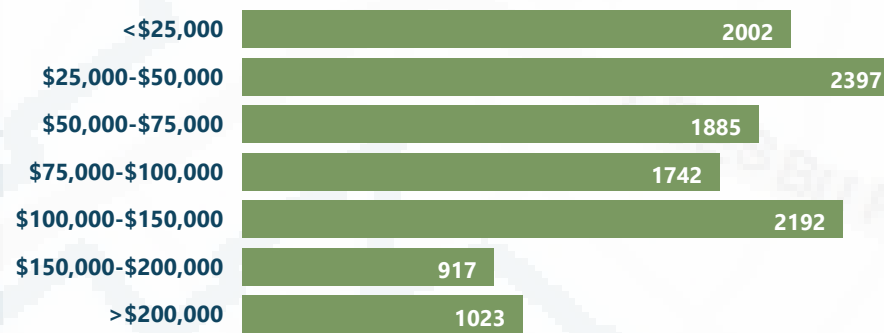


Total Consumer Spending: \$343.3M

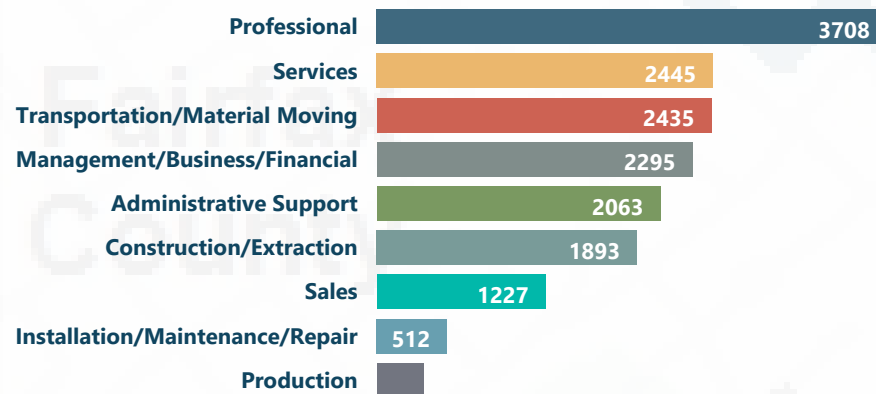
Per Capita Income: \$60,453

Median Household Income: \$71,346

Households By Income:



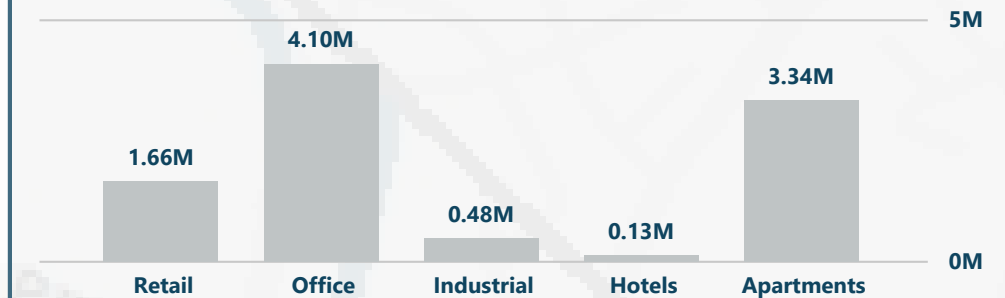
Employment By Occupation:



***Business Gross Receipts: \$1.23B**

***Total Commercial Sqft: 9.71M**

***Commercial Sqft. By Type:**



***Top 10 Business/Professional Licensures:**

NAICS Description	Total
Professional, Scientific, and Technical Services	1329
Other Services and Public Administration	857
Retail Trade	725
Administrative, Support, Waste, and Remediation Services	169
Accommodation and Food Services	100
Real Estate and Rental and Leasing	98
Health Care and Social Assistance	67
Transportation and Warehousing	31
Construction and Utilities	24
Educational Services	17

*** All Data is for CRD Boundary Only.**



All data are estimates for either 2018 or 2019 unless otherwise noted.

Sources: U.S. Census Bureau, Census 2010 Summary File 1 and ESRI forecasts for 2018, 2019, 2023 & 2024; Fairfax County Department of Tax Administration; Arlington County GIS; City of Falls Church GIS and City of Alexandria GIS.

Commercial Revitalization Districts and Areas: 2018 Households Profile

Select District:

- Annandale
- Bailey's Crossroads**
- Lake Anne
- Lincolnia
- McLean
- Merrifield
- Richmond Highway
- Seven Corners
- Springfield

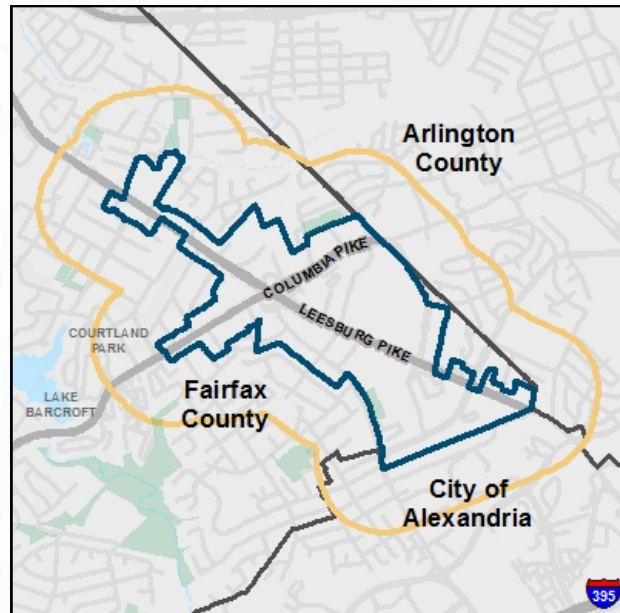
Select Year:

- 2018**
- 2019

Select Buffer:

- CRD Boundary**
- CRD & 1/4 Mile Buffer
- CRD & 1/2 Mile Buffer
- CRD & 1 Mile Buffer

Bailey's Crossroads CRD & 1/4 Mile Buffer



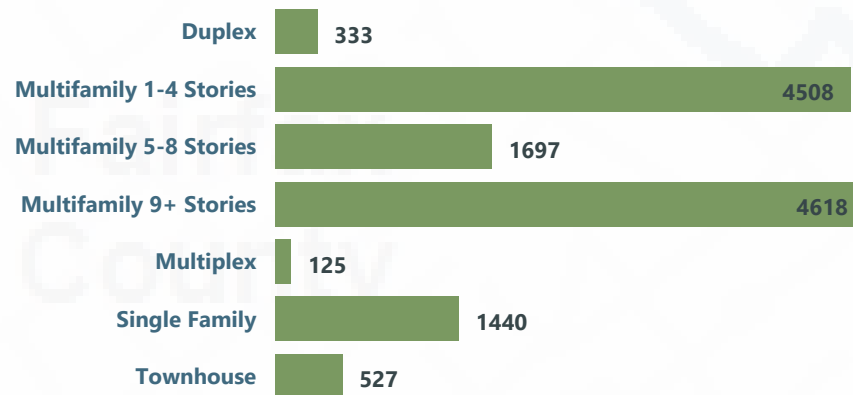
Total Households: 12,158
Households with Children: 3,949
Average Household Size: 2.60
Households Poverty Rate: 13.42%

Languages Spoken at Home:

English Only: 32.74% **English & Another: 54.67%** **Another Only: 12.60%**

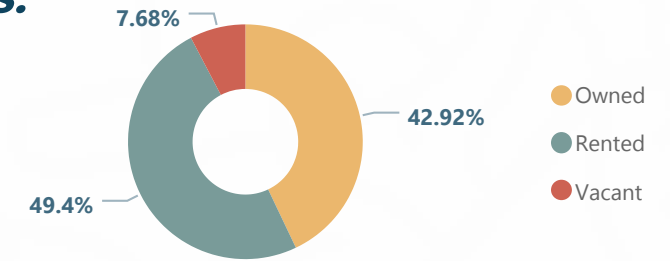
Median House Value: \$368,637

Housing Units by Type:

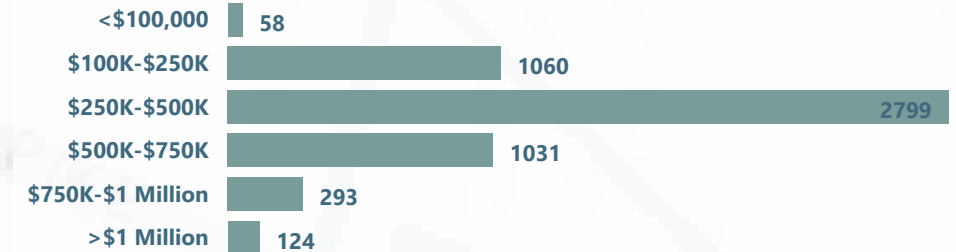


Housing Units:

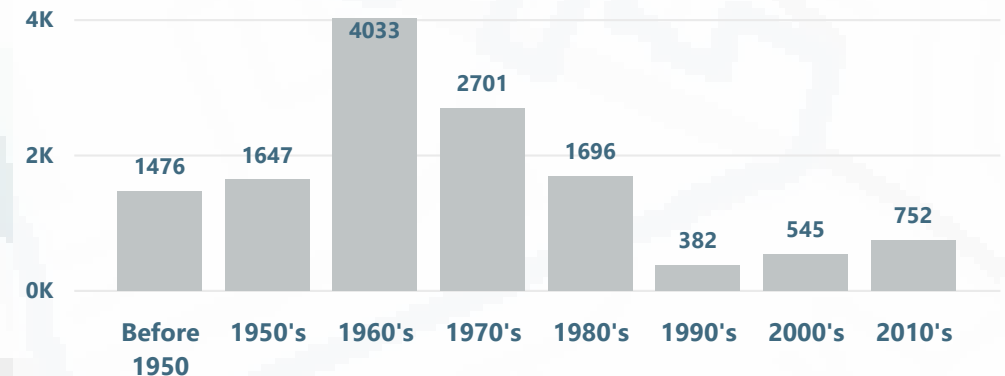
Total: 13,228



Housing Units by Value:



Housing Units by Age:



i All data are estimates for either 2018 or 2019 unless otherwise noted.
 Sources: U.S. Census Bureau, Census 2010 Summary File 1 and ESRI forecasts for 2018, 2019, 2023 & 2024; Fairfax County Department of Tax Administration; Arlington County GIS; City of Falls Church GIS and City of Alexandria GIS.

Commercial Revitalization Districts and Areas: 2018 Population Profile

Select District:

- Annandale
- Bailey's Crossroads**
- Lake Anne
- Lincolnia
- McLean
- Merrifield
- Richmond Highway
- Seven Corners
- Springfield

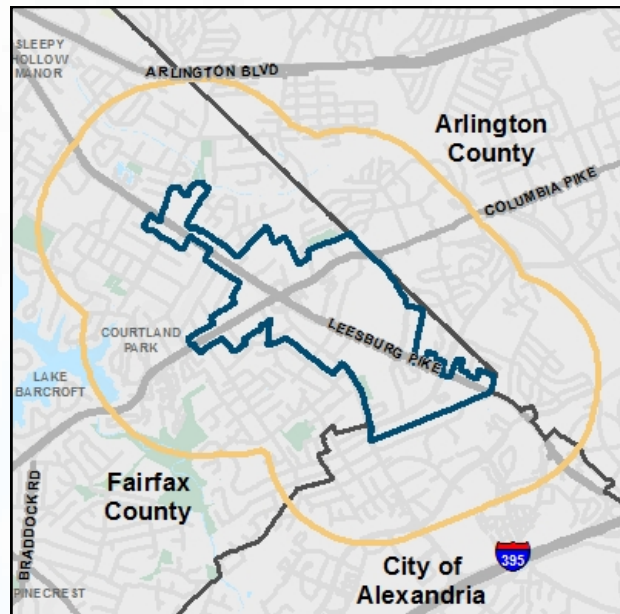
Select Year:

- 2018**
- 2019

Select Buffer:

- CRD Boundary**
- CRD & 1/4 Mile Buffer
- CRD & 1/2 Mile Buffer
- CRD & 1 Mile Buffer

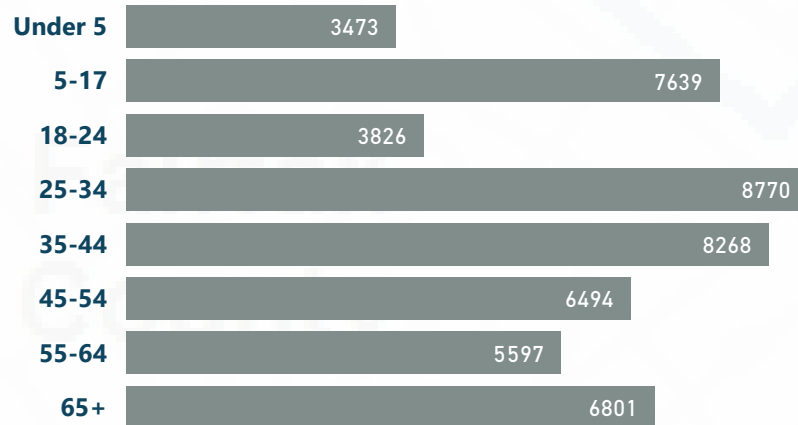
Bailey's Crossroads CRD & 1/2 Mile Buffer



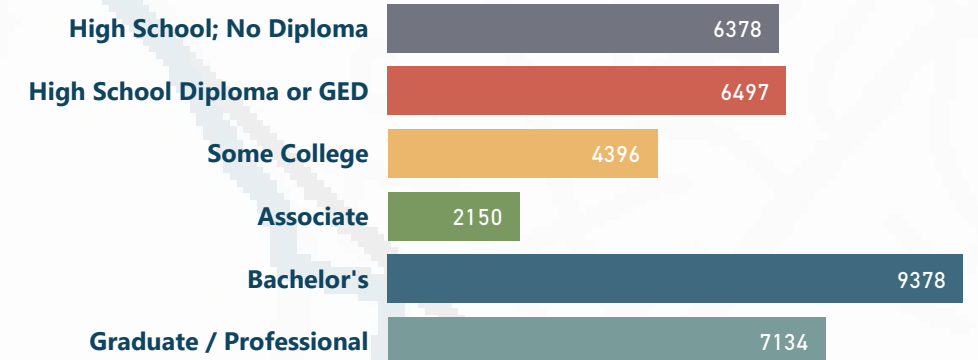
Total Population: 50,868
2023 Population Estimate: 52,215
Daytime Population: 41,770



Median Age: 36.9
Unemployment Rate: 3.40%
Population by Age:

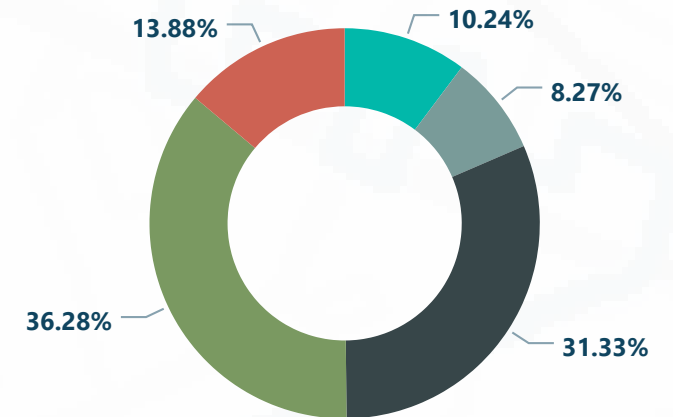


Educational Attainment 25 Years & Over:



Population by Race & Ethnicity:

● Black or African American ● Asian / P.I. ● White ● Hispanic / Latino ● Other



i All data are estimates for either 2018 or 2019 unless otherwise noted.
 Sources: U.S. Census Bureau, Census 2010 Summary File 1 and ESRI forecasts for 2018, 2019, 2023 & 2024; Fairfax County Department of Tax Administration; Arlington County GIS; City of Falls Church GIS and City of Alexandria GIS.

Commercial Revitalization Districts and Areas: 2018 Economic Profile

Select District:

Annandale	Bailey's Crossroads	Lake Anne	Lincolnia	McLean	Merrifield	Richmond Highway	Seven Corners	Springfield
-----------	---------------------	-----------	-----------	--------	------------	------------------	---------------	-------------

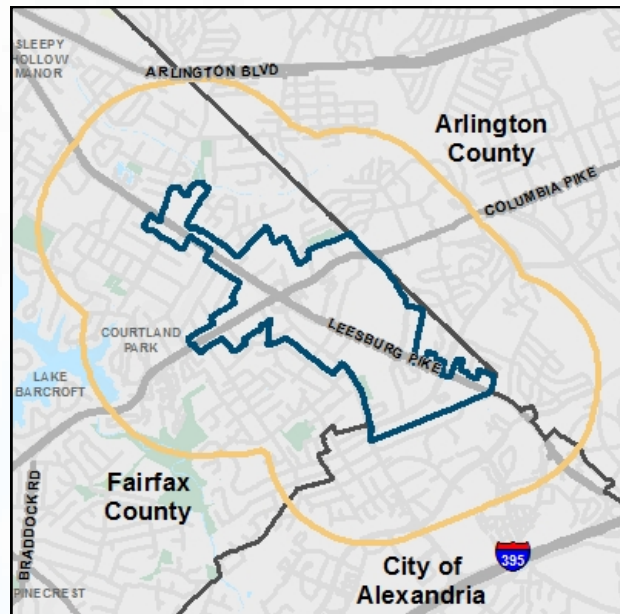
Select Year:

2018	2019
------	------

Select Region:

CRD Boundary	CRD & 1/4 Mile Buffer	CRD & 1/2 Mile Buffer	CRD & 1 Mile Buffer
--------------	-----------------------	-----------------------	---------------------

Bailey's Crossroads CRD & 1/2 Mile Buffer

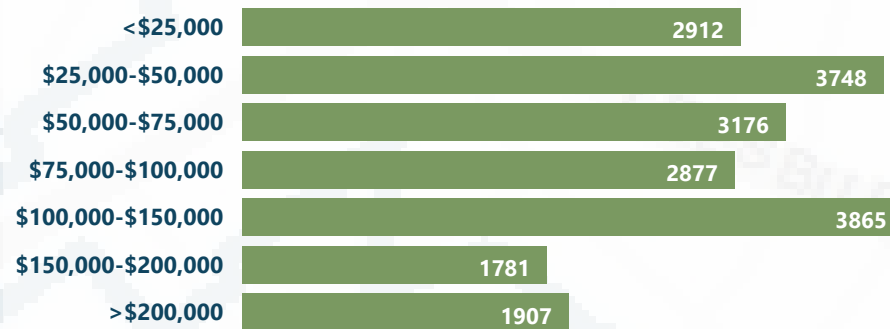


Total Consumer Spending: \$684.6M

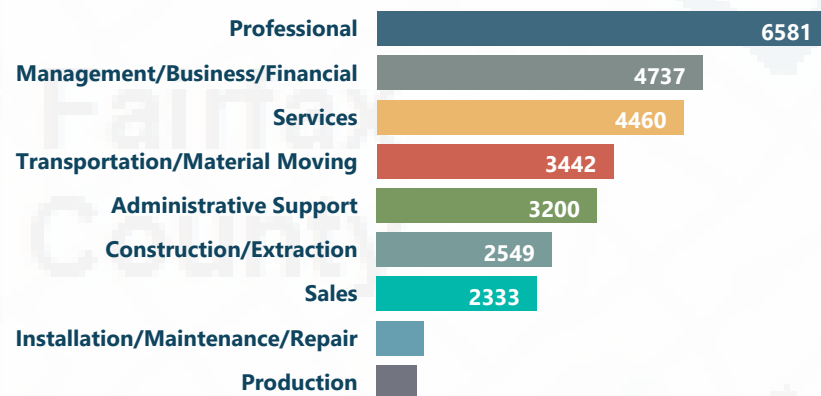
Per Capita Income: \$79,797

Median Household Income: \$76,961

Households By Income:



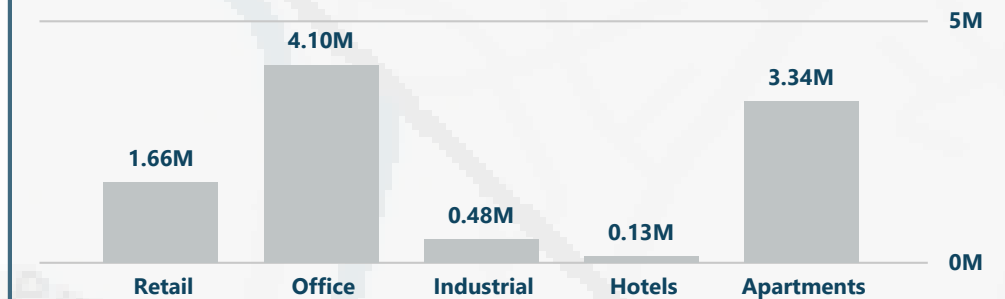
Employment By Occupation:



***Business Gross Receipts: \$1.23B**

***Total Commercial Sqft: 9.71M**

*Commercial Sqft. By Type:



*Top 10 Business/Professional Licenses:

NAICS Description	Total
Professional, Scientific, and Technical Services	1329
Other Services and Public Administration	857
Retail Trade	725
Administrative, Support, Waste, and Remediation Services	169
Accommodation and Food Services	100
Real Estate and Rental and Leasing	98
Health Care and Social Assistance	67
Transportation and Warehousing	31
Construction and Utilities	24
Educational Services	17

*** All Data is for CRD Boundary Only.**



All data are estimates for either 2018 or 2019 unless otherwise noted.

Sources: U.S. Census Bureau, Census 2010 Summary File 1 and ESRI forecasts for 2018, 2019, 2023 & 2024; Fairfax County Department of Tax Administration; Arlington County GIS; City of Falls Church GIS and City of Alexandria GIS.

Commercial Revitalization Districts and Areas: 2018 Households Profile

Select District:

- Annandale
- Bailey's Crossroads**
- Lake Anne
- Lincolnia
- McLean
- Merrifield
- Richmond Highway
- Seven Corners
- Springfield

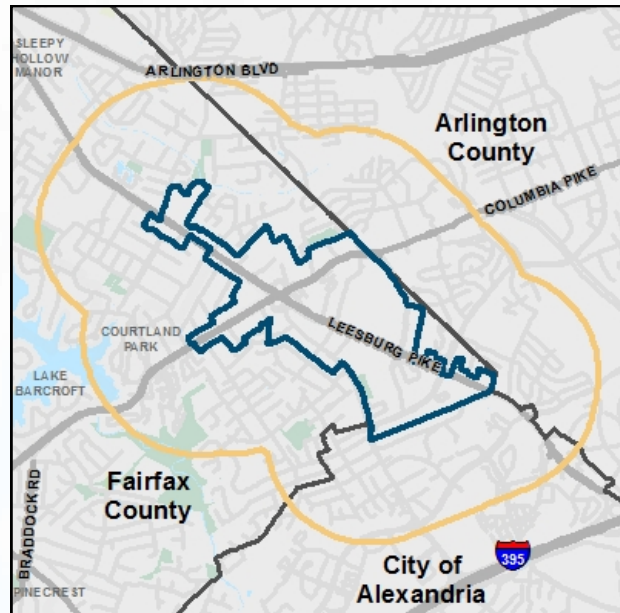
Select Year:

- 2018**
- 2019

Select Buffer:

- CRD Boundary**
- CRD & 1/4 Mile Buffer
- CRD & 1/2 Mile Buffer
- CRD & 1 Mile Buffer

Bailey's Crossroads CRD & 1/2 Mile Buffer



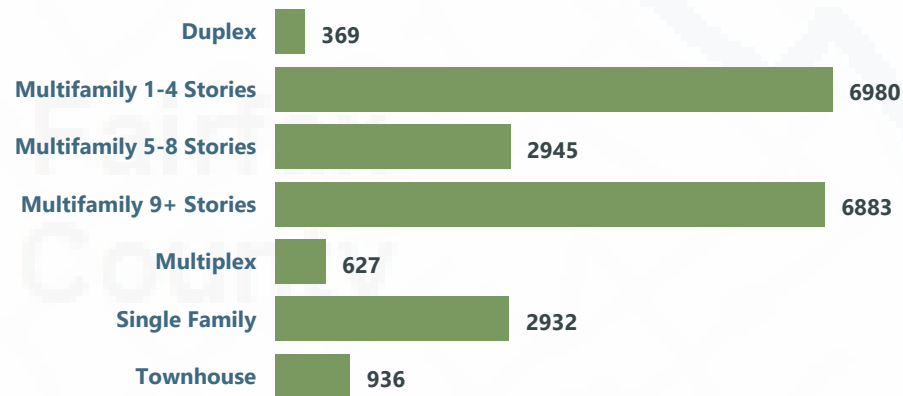
Total Households: 20,266
Households with Children: 6,739
Average Household Size: 2.51
Households Poverty Rate: 12.99%

Languages Spoken at Home:

English Only: 37.20% **English & Another: 51.81%** **Another Only: 10.99%**

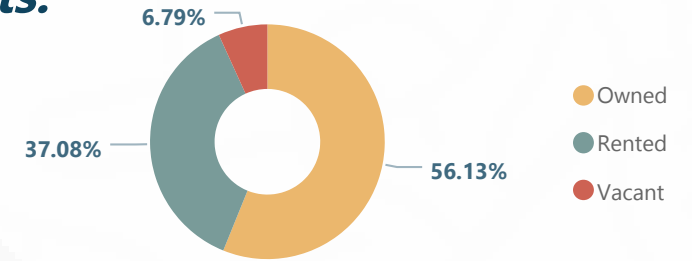
Median House Value: \$380,927

Housing Units by Type:

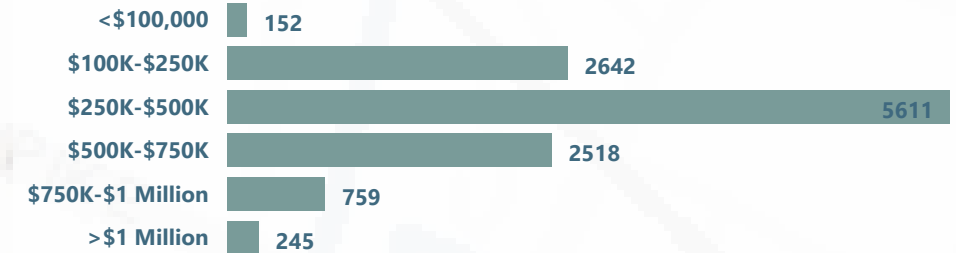


Housing Units:

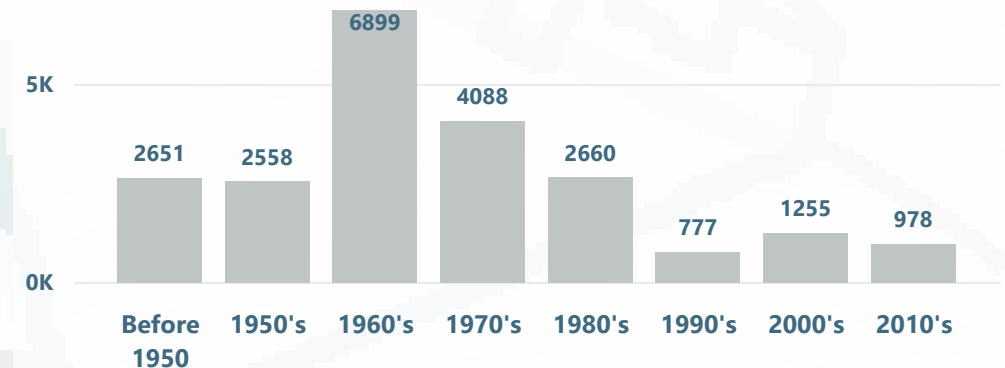
Total: 21,826



Housing Units by Value:



Housing Units by Age:



i All data are estimates for either 2018 or 2019 unless otherwise noted.
 Sources: U.S. Census Bureau, Census 2010 Summary File 1 and ESRI forecasts for 2018, 2019, 2023 & 2024; Fairfax County Department of Tax Administration; Arlington County GIS; City of Falls Church GIS and City of Alexandria GIS.

Commercial Revitalization Districts and Areas: 2018 Population Profile

Select District:

- Annandale
- Bailey's Crossroads**
- Lake Anne
- Lincolnia
- McLean
- Merrifield
- Richmond Highway
- Seven Corners
- Springfield

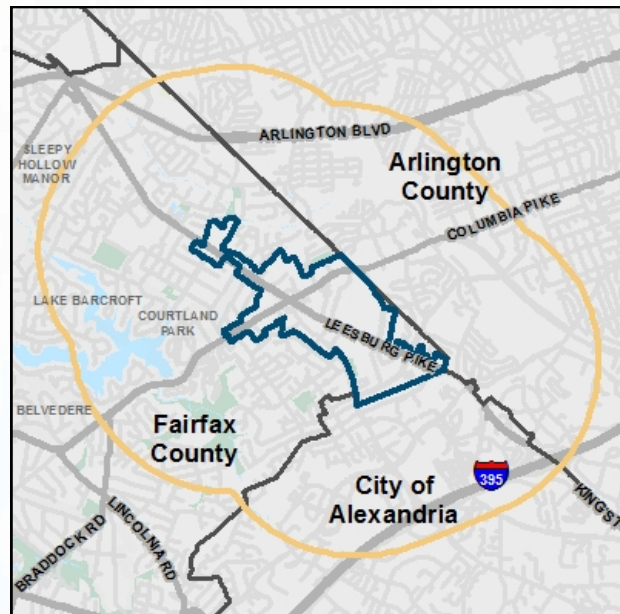
Select Year:

- 2018**
- 2019

Select Buffer:

- CRD Boundary**
- CRD & 1/4 Mile Buffer
- CRD & 1/2 Mile Buffer
- CRD & 1 Mile Buffer

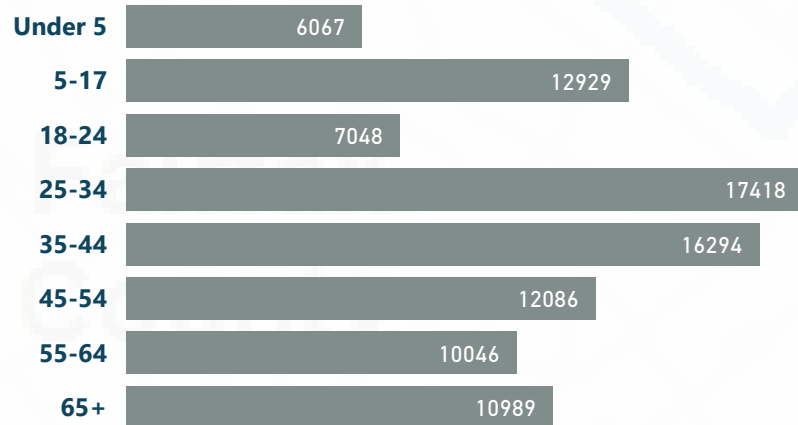
Bailey's Crossroads CRD & 1 Mile Buffer



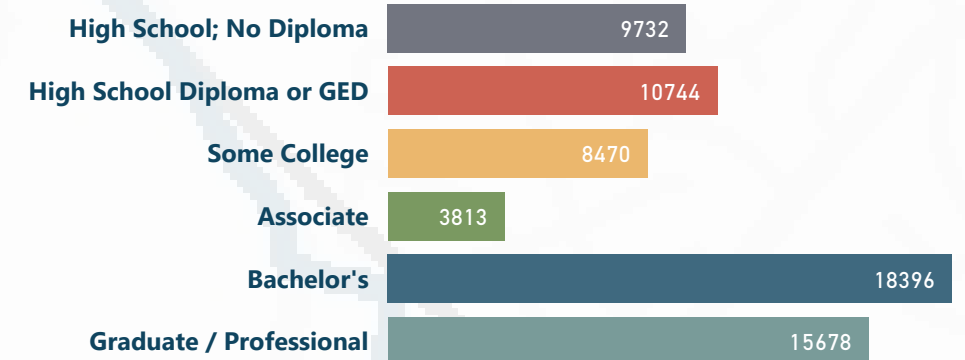
Total Population: 92,877
2023 Population Estimate: 95,008
Daytime Population: 73,297



Median Age: 36.6
Unemployment Rate: 3.10%
Population by Age:

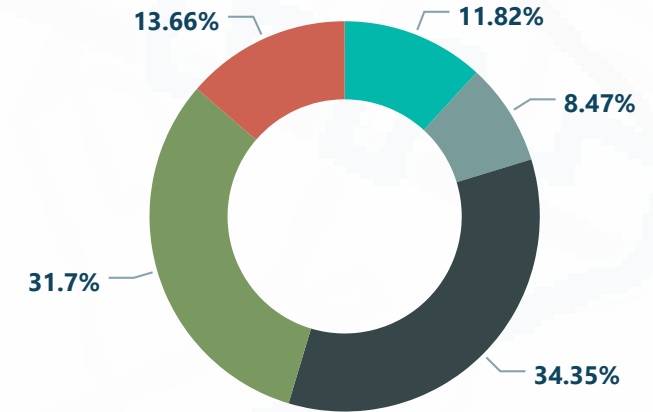


Educational Attainment 25 Years & Over:



Population by Race & Ethnicity:

● Black or African American ● Asian / P.I. ● White ● Hispanic / Latino ● Other



i All data are estimates for either 2018 or 2019 unless otherwise noted.
 Sources: U.S. Census Bureau, Census 2010 Summary File 1 and ESRI forecasts for 2018, 2019, 2023 & 2024; Fairfax County Department of Tax Administration; Arlington County GIS; City of Falls Church GIS and City of Alexandria GIS.

Commercial Revitalization Districts and Areas: 2018 Economic Profile

Select District:

Annandale	Bailey's Crossroads	Lake Anne	Lincolnia	McLean	Merrifield	Richmond Highway	Seven Corners	Springfield
-----------	---------------------	-----------	-----------	--------	------------	------------------	---------------	-------------

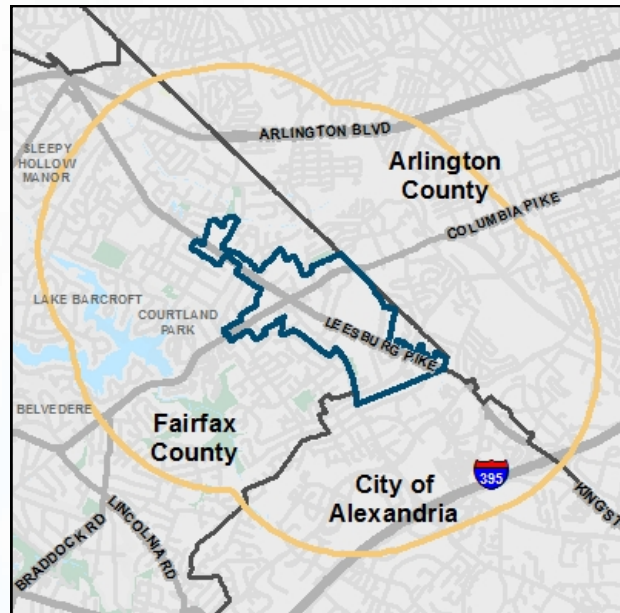
Select Year:

2018	2019
------	------

Select Region:

CRD Boundary	CRD & 1/4 Mile Buffer	CRD & 1/2 Mile Buffer	CRD & 1 Mile Buffer
--------------	-----------------------	-----------------------	---------------------

Bailey's Crossroads CRD & 1 Mile Buffer

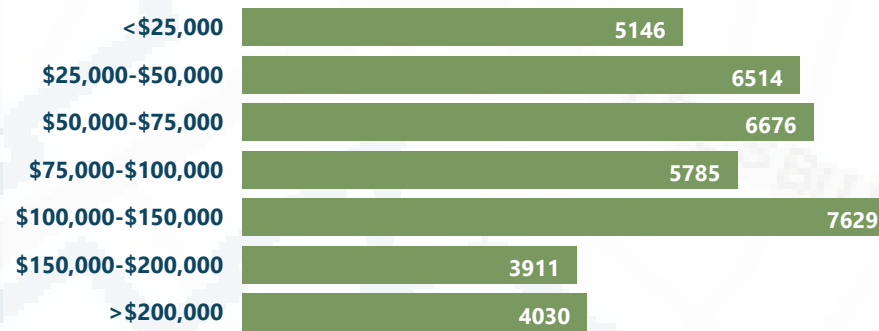


Total Consumer Spending: \$1.45B

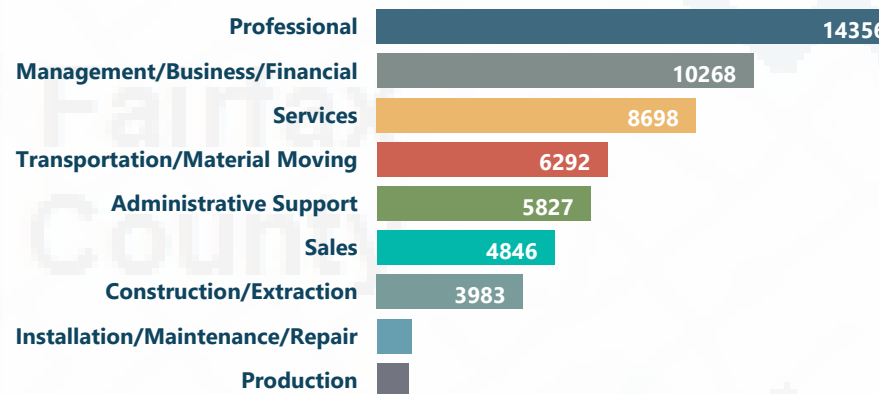
Per Capita Income: \$33,546

Median Household Income: \$80,178

Households By Income:



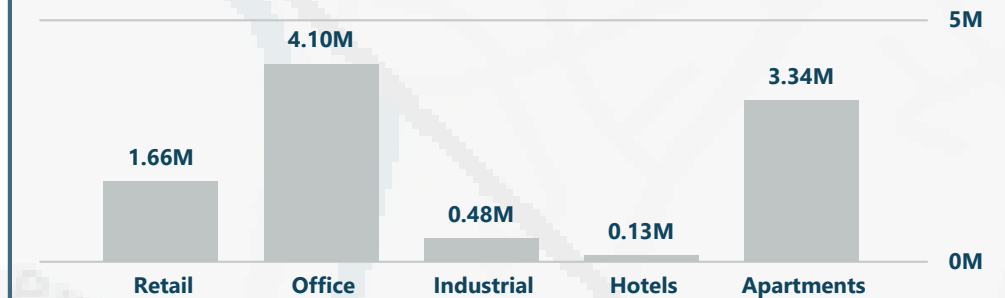
Employment By Occupation:



***Business Gross Receipts: \$1.23B**

***Total Commercial Sqft: 9.71M**

*Commercial Sqft. By Type:



*Top 10 Business/Professional Licensures:

NAICS Description	Total
Professional, Scientific, and Technical Services	1329
Other Services and Public Administration	857
Retail Trade	725
Administrative, Support, Waste, and Remediation Services	169
Accommodation and Food Services	100
Real Estate and Rental and Leasing	98
Health Care and Social Assistance	67
Transportation and Warehousing	31
Construction and Utilities	24
Educational Services	17

*** All Data is for CRD Boundary Only.**



All data are estimates for either 2018 or 2019 unless otherwise noted.

Sources: U.S. Census Bureau, Census 2010 Summary File 1 and ESRI forecasts for 2018, 2019, 2023 & 2024; Fairfax County Department of Tax Administration; Arlington County GIS; City of Falls Church GIS and City of Alexandria GIS.

Commercial Revitalization Districts and Areas: 2018 Households Profile

Select District:

- Annandale
- Bailey's Crossroads**
- Lake Anne
- Lincolnia
- McLean
- Merrifield
- Richmond Highway
- Seven Corners
- Springfield

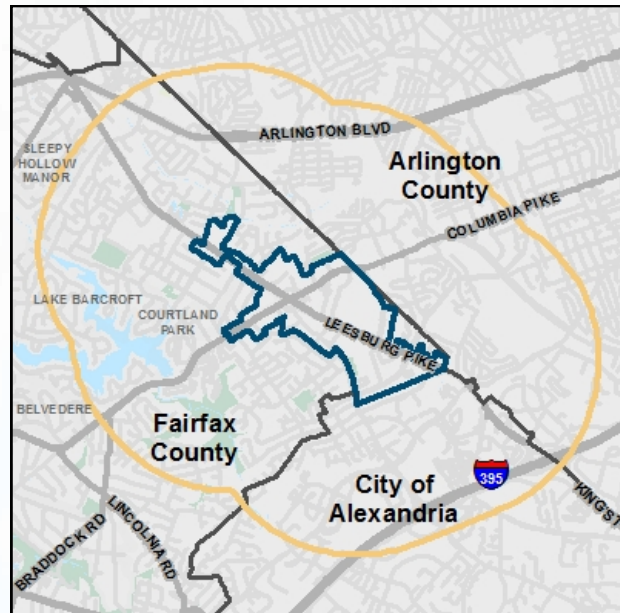
Select Year:

- 2018**
- 2019

Select Buffer:

- CRD Boundary**
- CRD & 1/4 Mile Buffer
- CRD & 1/2 Mile Buffer
- CRD & 1 Mile Buffer

Bailey's Crossroads CRD & 1 Mile Buffer



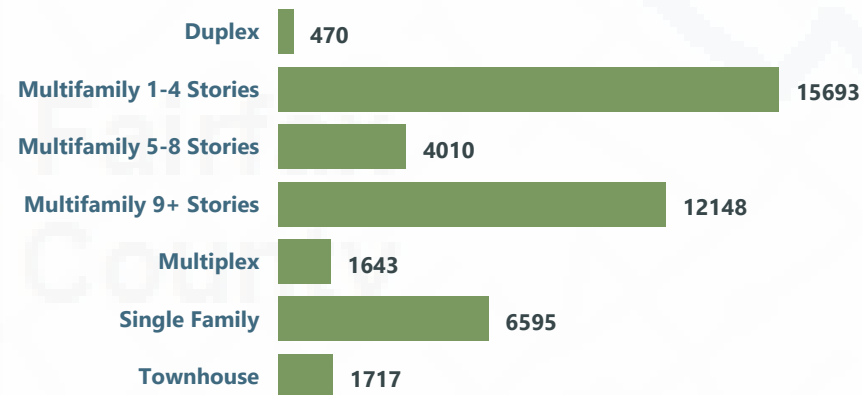
Total Households: 39,691
Households with Children: 11,517
Average Household Size: 2.34
Households Poverty Rate: 11.39%

Languages Spoken at Home:

English Only: 44.87% **English & Another: 45.60%** **Another Only: 9.54%**

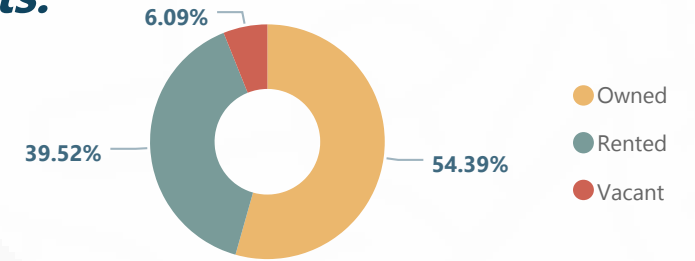
Median House Value: \$410,134

Housing Units by Type:

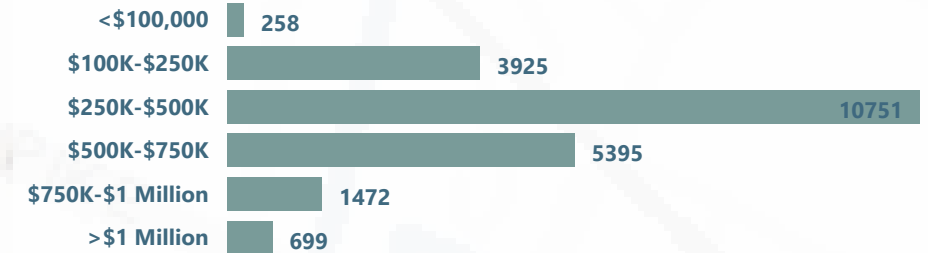


Housing Units:

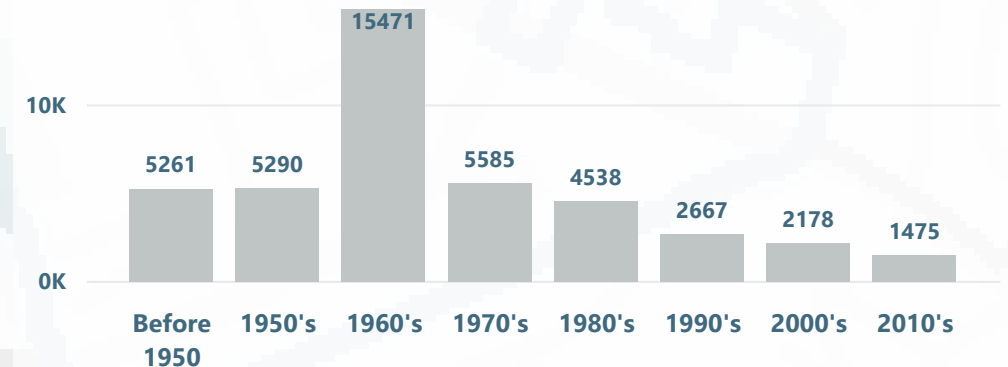
Total: 42,409



Housing Units by Value:



Housing Units by Age:



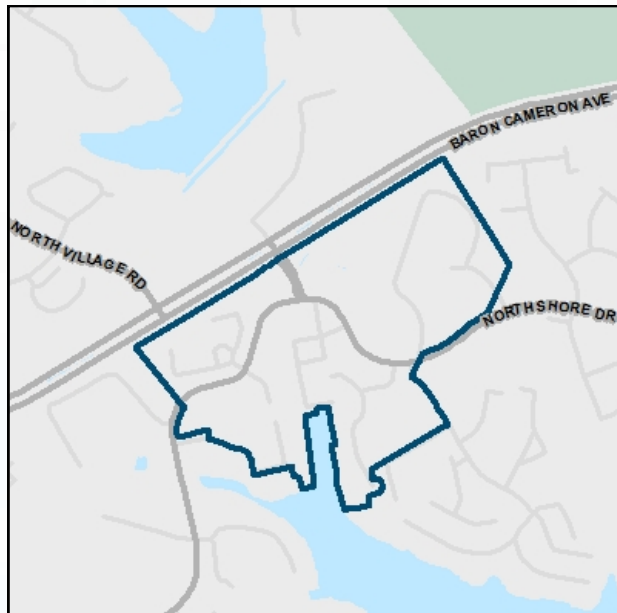
i All data are estimates for either 2018 or 2019 unless otherwise noted.
 Sources: U.S. Census Bureau, Census 2010 Summary File 1 and ESRI forecasts for 2018, 2019, 2023 & 2024; Fairfax County Department of Tax Administration; Arlington County GIS; City of Falls Church GIS and City of Alexandria GIS.

Commercial Revitalization Districts and Areas: 2018 Population Profile

Select District: **Annandale** Bailey's Crossroads Lake Anne **Lincolnia** McLean Merrifield Richmond Highway Seven Corners Springfield

Select Year: **2018** 2019 Select Buffer: **CRD Boundary** CRD & 1/4 Mile Buffer CRD & 1/2 Mile Buffer CRD & 1 Mile Buffer

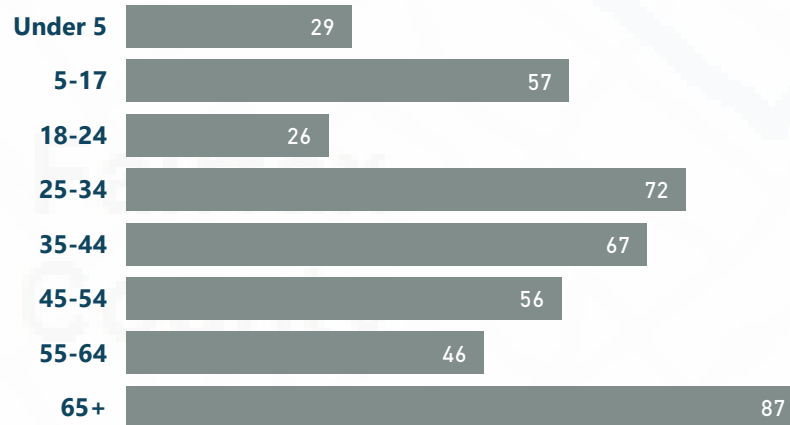
Lake Anne CRD Boundary



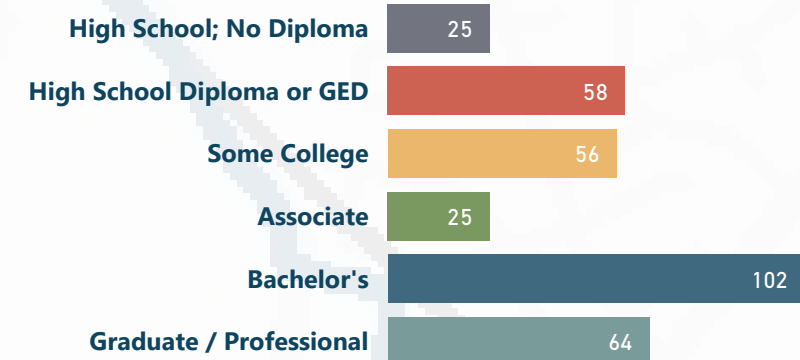
Total Population: 440
2023 Population Estimate: 433
Daytime Population: 238



Median Age: 40.4
Unemployment Rate: 4.40%
Population by Age:

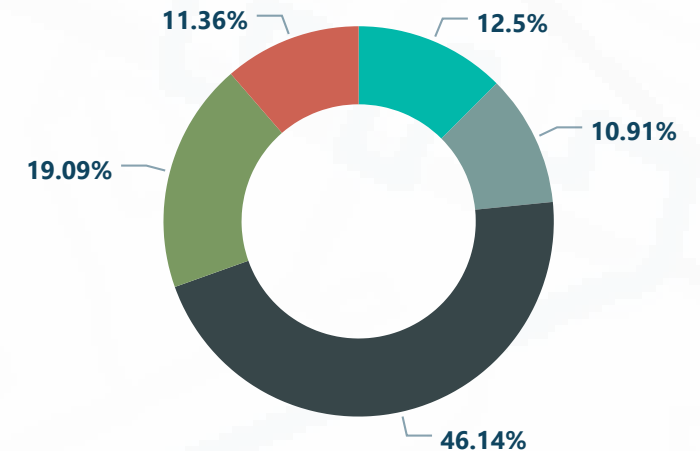


Educational Attainment 25 Years & Over:



Population by Race & Ethnicity:

● Black or African American ● Asian / P.I. ● White ● Hispanic / Latino ● Other



i All data are estimates for either 2018 or 2019 unless otherwise noted.
 Sources: U.S. Census Bureau, Census 2010 Summary File 1 and ESRI forecasts for 2018, 2019, 2023 & 2024; Fairfax County Department of Tax Administration; Arlington County GIS; City of Falls Church GIS and City of Alexandria GIS.

Commercial Revitalization Districts and Areas: 2018 Economic Profile

Select District:

Annandale	Bailey's Crossroads	Lake Anne	Lincolnia	McLean	Merrifield	Richmond Highway	Seven Corners	Springfield
-----------	---------------------	-----------	-----------	--------	------------	------------------	---------------	-------------

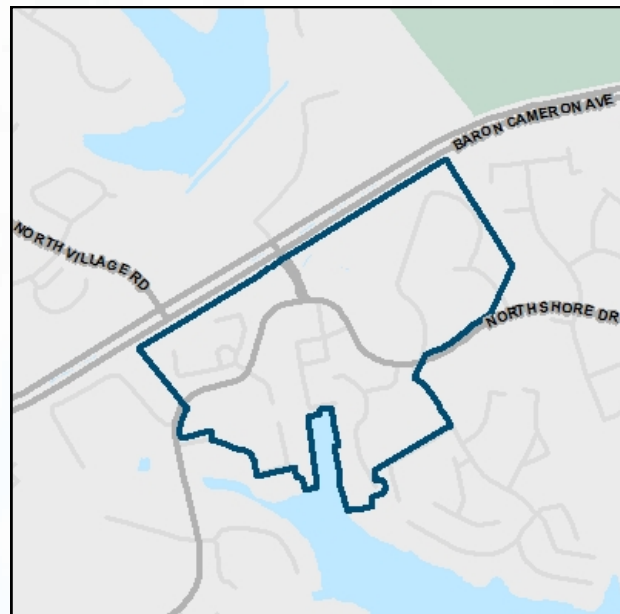
Select Year:

2018	2019
------	------

Select Region:

CRD Boundary	CRD & 1/4 Mile Buffer	CRD & 1/2 Mile Buffer	CRD & 1 Mile Buffer
--------------	-----------------------	-----------------------	---------------------

Lake Anne CRD Boundary

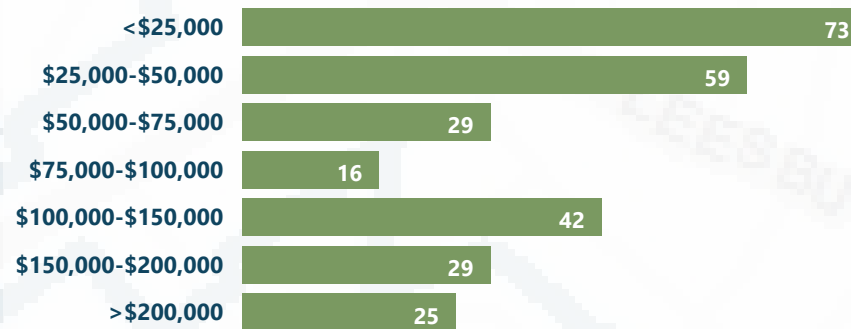


Total Consumer Spending: \$9.52M

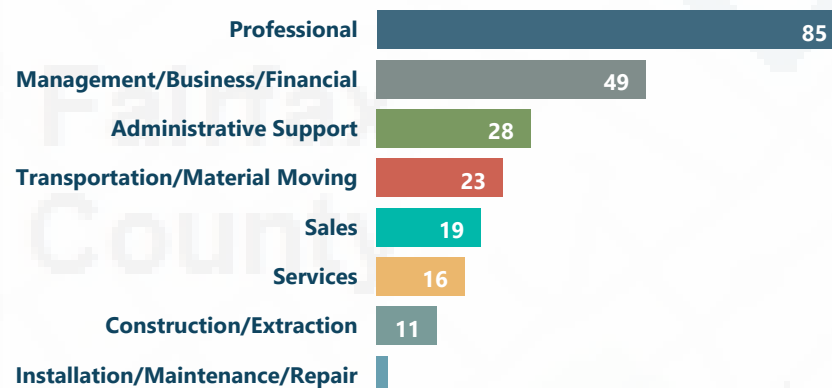
Per Capita Income: \$34,297

Median Household Income: \$51,946

Households By Income:



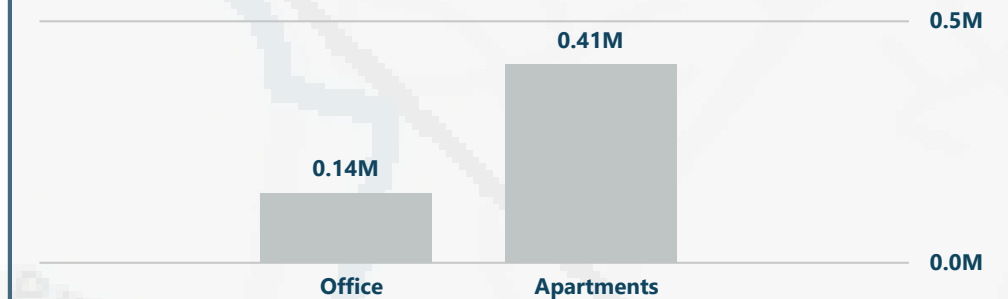
Employment By Occupation:



***Business Gross Receipts: \$9.63M**

***Total Commercial Sqft: 0.56M**

***Commercial Sqft. By Type:**



***Top 10 Business/Professional Licensures:**

NAICS Description	Total
Other Services and Public Administration	65
Retail Trade	11
Professional, Scientific, and Technical Services	4
Accommodation and Food Services	3
Administrative, Support, Waste, and Remediation Services	2
Real Estate and Rental and Leasing	2
Arts, Entertainment, and Recreation	1
Health Care and Social Assistance	1
Manufacturing	1
Transportation and Warehousing	1

*** All Data is for CRD Boundary Only.**



All data are estimates for either 2018 or 2019 unless otherwise noted.

Sources: U.S. Census Bureau, Census 2010 Summary File 1 and ESRI forecasts for 2018, 2019, 2023 & 2024; Fairfax County Department of Tax Administration; Arlington County GIS; City of Falls Church GIS and City of Alexandria GIS.

Commercial Revitalization Districts and Areas: 2018 Households Profile

Select District:

- Annandale
- Bailey's Crossroads
- Lake Anne
- Lincolnia
- McLean
- Merrifield
- Richmond Highway
- Seven Corners
- Springfield

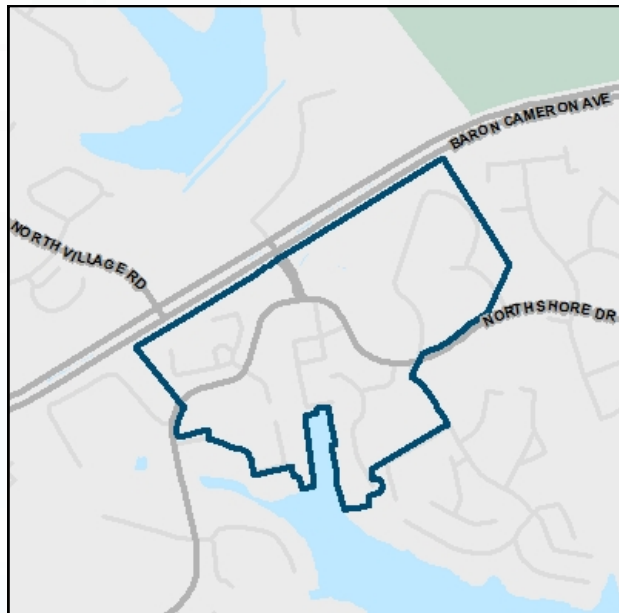
Select Year:

- 2018
- 2019

Select Buffer:

- CRD Boundary
- CRD & 1/4 Mile Buffer
- CRD & 1/2 Mile Buffer
- CRD & 1 Mile Buffer

Lake Anne CRD Boundary

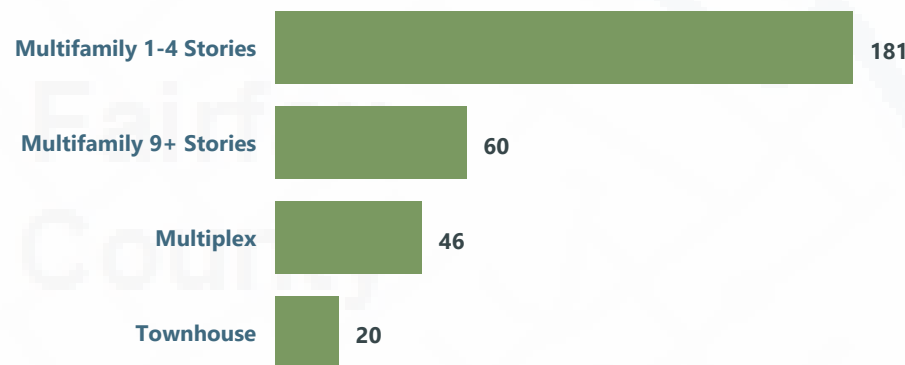


Total Households: 273
Households with Children: 63
Average Household Size: 1.61
Households Poverty Rate: 23.57%
Languages Spoken at Home:

English Only: 59.15% **English & Another: 27.73%** **Another Only: 13.12%**

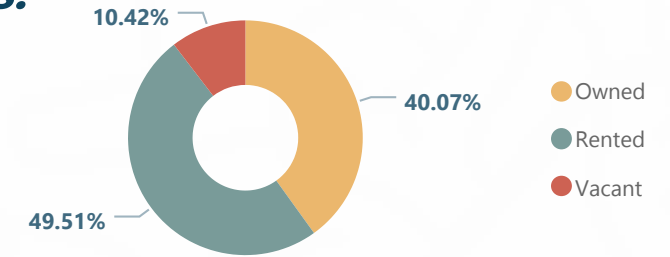
Median House Value: \$354,515

Housing Units by Type:

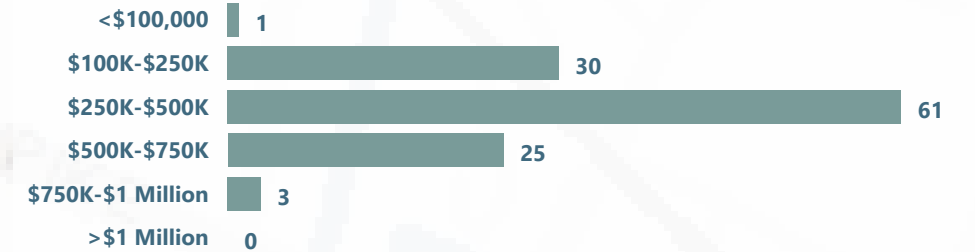


Housing Units:

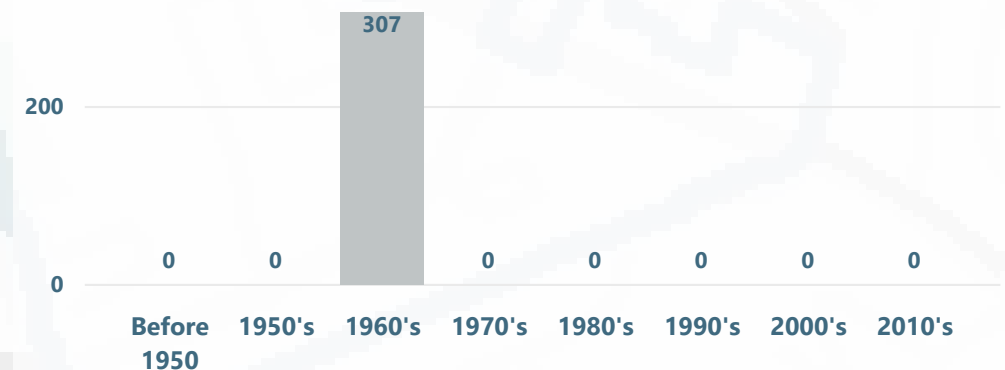
Total: 307



Housing Units by Value:



Housing Units by Age:



All data are estimates for either 2018 or 2019 unless otherwise noted.

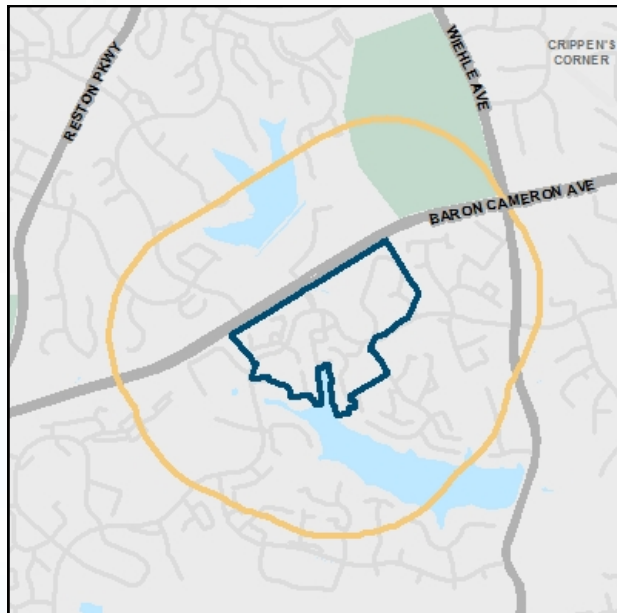
Sources: U.S. Census Bureau, Census 2010 Summary File 1 and ESRI forecasts for 2018, 2019, 2023 & 2024; Fairfax County Department of Tax Administration; Arlington County GIS; City of Falls Church GIS and City of Alexandria GIS.

Commercial Revitalization Districts and Areas: 2018 Population Profile

Select District: **Annandale** Bailey's Crossroads Lake Anne **Lincolnia** McLean Merrifield Richmond Highway Seven Corners Springfield

Select Year: **2018** 2019 Select Buffer: **CRD Boundary** CRD & 1/4 Mile Buffer CRD & 1/2 Mile Buffer CRD & 1 Mile Buffer

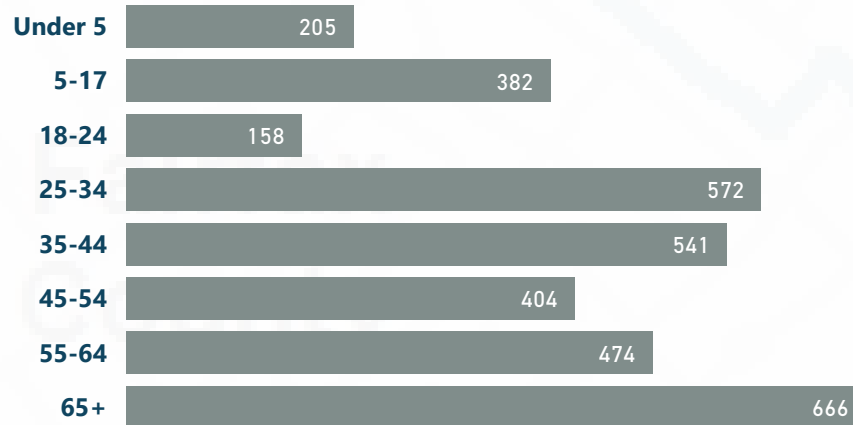
Lake Anne CRA & 1/4 Mile Buffer



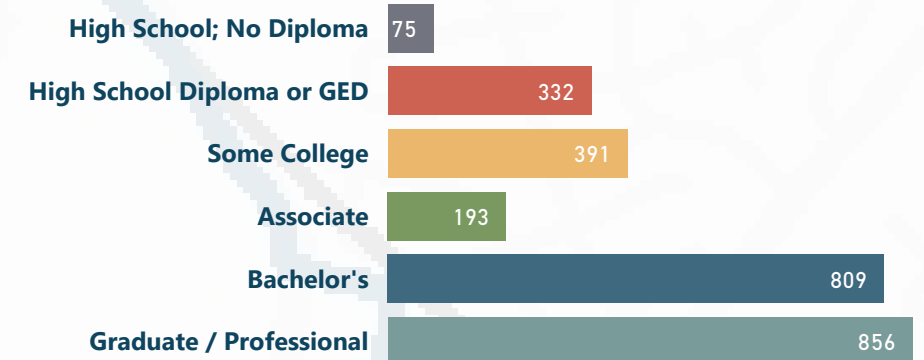
Total Population: 3,402
2023 Population Estimate: 3,470
Daytime Population: 2,864



Median Age: 41.8
Unemployment Rate: 3.90%
Population by Age:

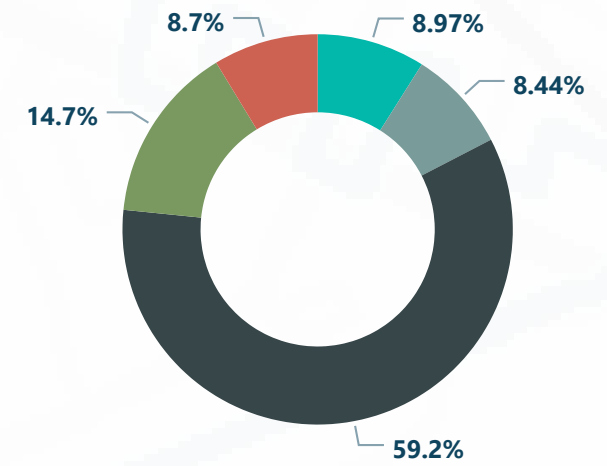


Educational Attainment 25 Years & Over:



Population by Race & Ethnicity:

● Black or African American ● Asian / P.I. ● White ● Hispanic / Latino ● Other



i All data are estimates for either 2018 or 2019 unless otherwise noted.
 Sources: U.S. Census Bureau, Census 2010 Summary File 1 and ESRI forecasts for 2018, 2019, 2023 & 2024; Fairfax County Department of Tax Administration; Arlington County GIS; City of Falls Church GIS and City of Alexandria GIS.

Commercial Revitalization Districts and Areas: 2018 Economic Profile

Select District:

Annandale	Bailey's Crossroads	Lake Anne	Lincolnia	McLean	Merrifield	Richmond Highway	Seven Corners	Springfield
-----------	---------------------	-----------	-----------	--------	------------	------------------	---------------	-------------

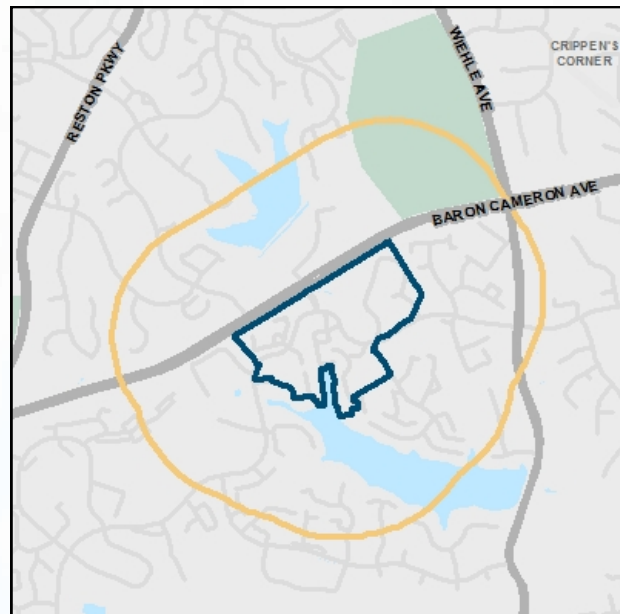
Select Year:

2018	2019
------	------

Select Region:

CRD Boundary	CRD & 1/4 Mile Buffer	CRD & 1/2 Mile Buffer	CRD & 1 Mile Buffer
--------------	-----------------------	-----------------------	---------------------

Lake Anne CRA & 1/4 Mile Buffer




Total Consumer Spending: \$96.9M

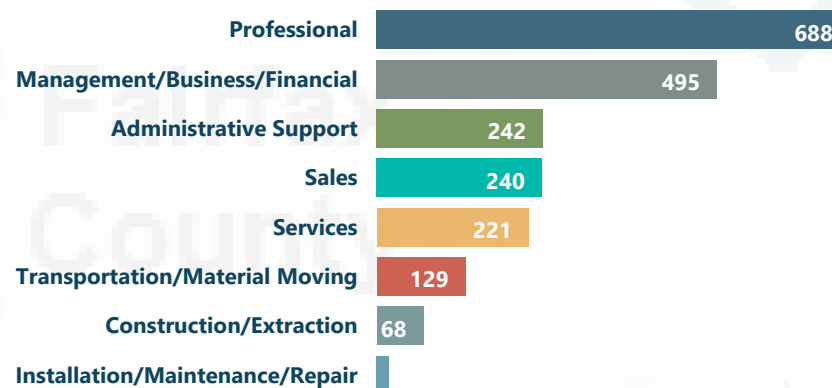
Per Capita Income: \$62,714

Median Household Income: \$95,976

Households By Income:



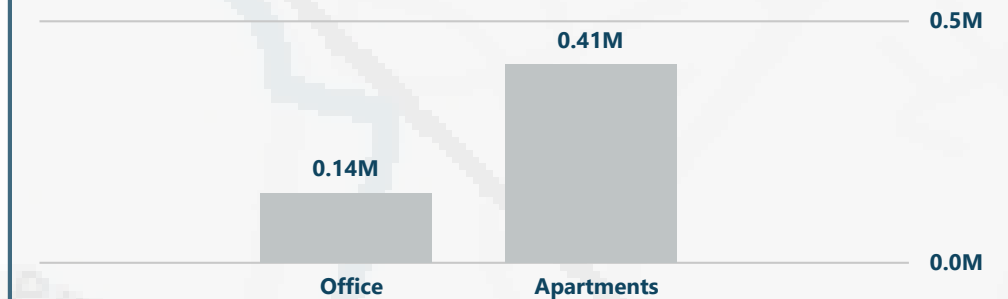
Employment By Occupation:



***Business Gross Receipts: \$9.63M**

***Total Commercial Sqft: 0.56M**

*Commercial Sqft. By Type:



*Top 10 Business/Professional Licensures:

NAICS Description	Total
Other Services and Public Administration	65
Retail Trade	11
Professional, Scientific, and Technical Services	4
Accommodation and Food Services	3
Administrative, Support, Waste, and Remediation Services	2
Real Estate and Rental and Leasing	2
Arts, Entertainment, and Recreation	1
Health Care and Social Assistance	1
Manufacturing	1
Transportation and Warehousing	1

*** All Data is for CRD Boundary Only.**



All data are estimates for either 2018 or 2019 unless otherwise noted.

Sources: U.S. Census Bureau, Census 2010 Summary File 1 and ESRI forecasts for 2018, 2019, 2023 & 2024; Fairfax County Department of Tax Administration; Arlington County GIS; City of Falls Church GIS and City of Alexandria GIS.

Commercial Revitalization Districts and Areas: 2018 Households Profile

Select District:

- Annandale
- Bailey's Crossroads
- Lake Anne
- Lincolnia
- McLean
- Merrifield
- Richmond Highway
- Seven Corners
- Springfield

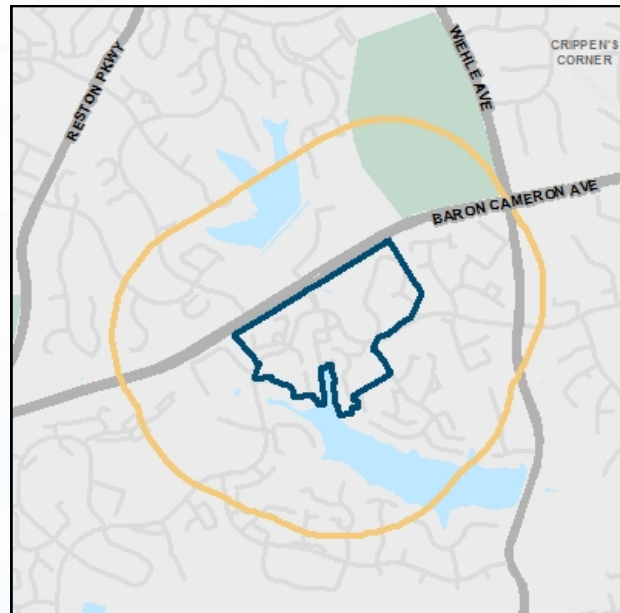
Select Year:

- 2018
- 2019

Select Buffer:

- CRD Boundary
- CRD & 1/4 Mile Buffer
- CRD & 1/2 Mile Buffer
- CRD & 1 Mile Buffer

Lake Anne CRA & 1/4 Mile Buffer

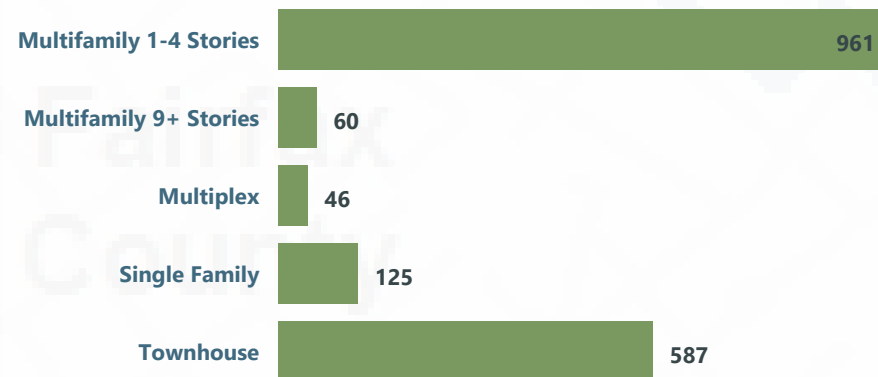


Total Households: 1,701
Households with Children: 400
Average Household Size: 2.00
Households Poverty Rate: 8.91%
Languages Spoken at Home:

English Only: 69.30% **English & Another: 24.89%** **Another Only: 5.82%**

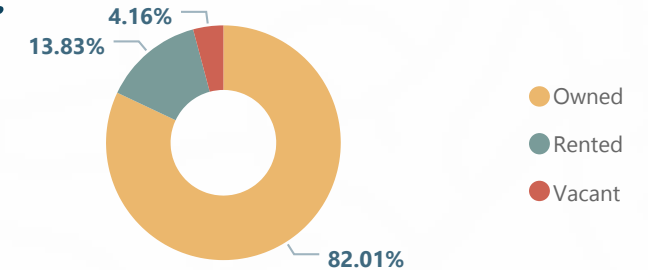
Median House Value: \$478,783

Housing Units by Type:

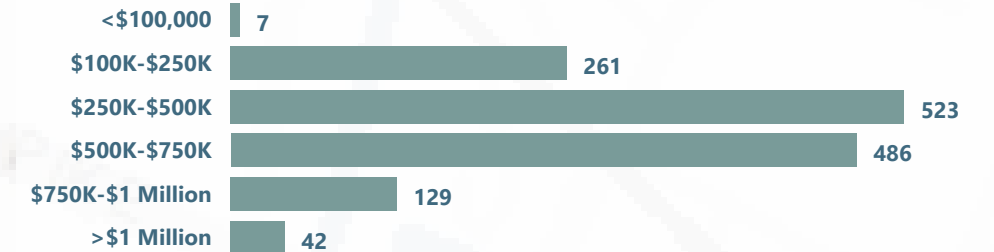


Housing Units:

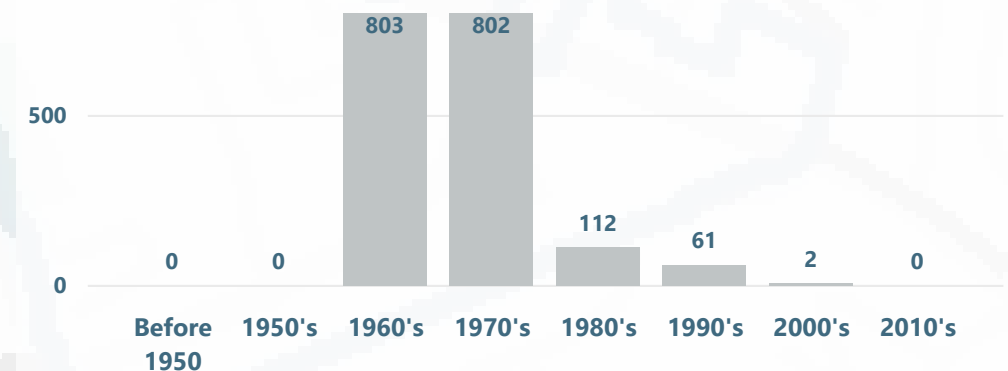
Total: 1,779



Housing Units by Value:



Housing Units by Age:



All data are estimates for either 2018 or 2019 unless otherwise noted.

Sources: U.S. Census Bureau, Census 2010 Summary File 1 and ESRI forecasts for 2018, 2019, 2023 & 2024; Fairfax County Department of Tax Administration; Arlington County GIS; City of Falls Church GIS and City of Alexandria GIS.

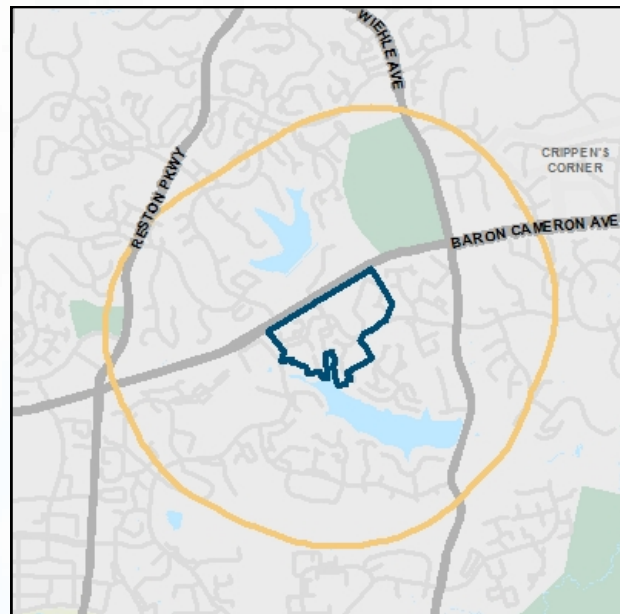
Commercial Revitalization Districts and Areas: 2018 Population Profile

Select District: **Annandale** Bailey's Crossroads Lake Anne Lincolnia McLean Merrifield Richmond Highway Seven Corners Springfield

Select Year: **2018** 2019

Select Buffer: **CRD Boundary** CRD & 1/4 Mile Buffer CRD & 1/2 Mile Buffer CRD & 1 Mile Buffer

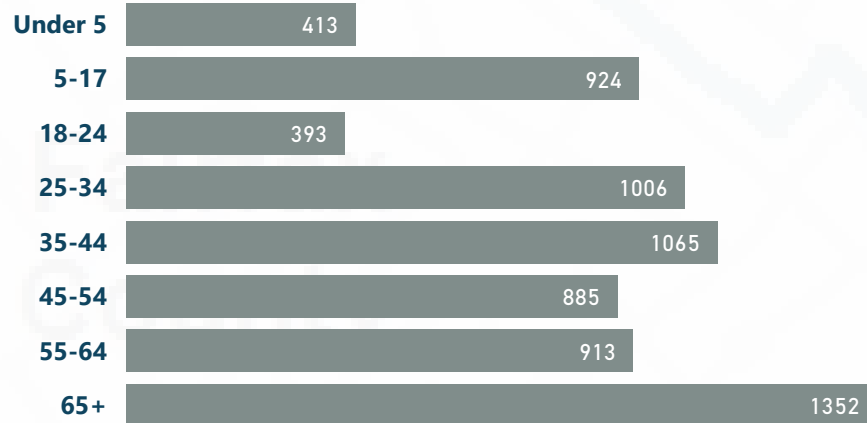
Lake Anne CRA & 1/2 Mile Buffer



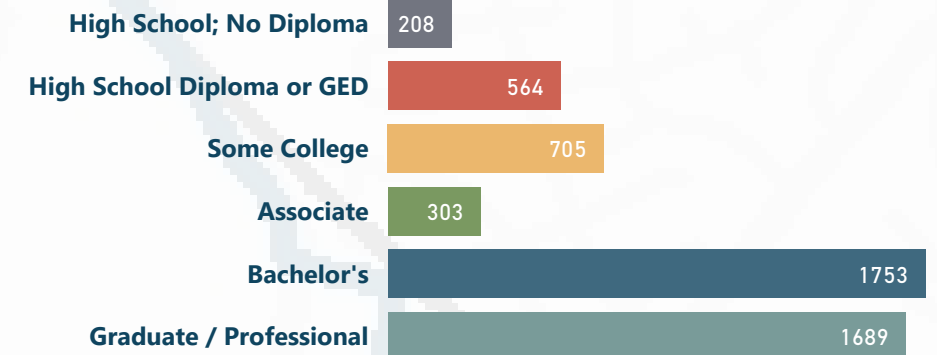
Total Population: 6,951
2023 Population Estimate: 7,033
Daytime Population: 5,802



Median Age: 41.7
Unemployment Rate: 3.70%
Population by Age:

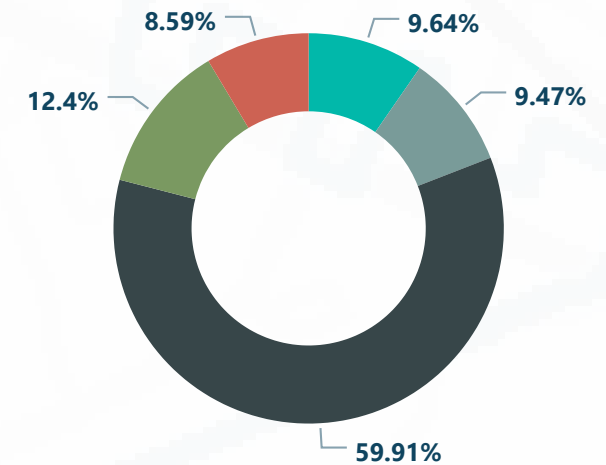


Educational Attainment 25 Years & Over:



Population by Race & Ethnicity:

● Black or African American ● Asian / P.I. ● White ● Hispanic / Latino ● Other



i All data are estimates for either 2018 or 2019 unless otherwise noted.
 Sources: U.S. Census Bureau, Census 2010 Summary File 1 and ESRI forecasts for 2018, 2019, 2023 & 2024; Fairfax County Department of Tax Administration; Arlington County GIS; City of Falls Church GIS and City of Alexandria GIS.

Commercial Revitalization Districts and Areas: 2018 Economic Profile

Select District:

Annandale	Bailey's Crossroads	Lake Anne	Lincolnia	McLean	Merrifield	Richmond Highway	Seven Corners	Springfield
-----------	---------------------	-----------	-----------	--------	------------	------------------	---------------	-------------

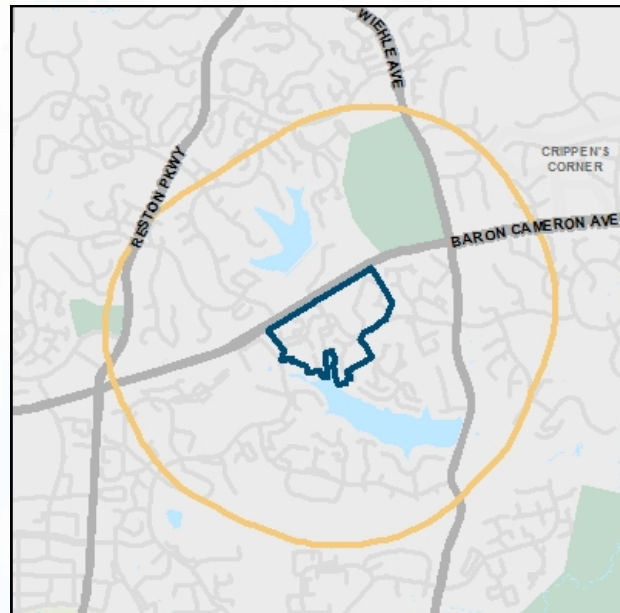
Select Year:

2018	2019
------	------

Select Region:

CRD Boundary	CRD & 1/4 Mile Buffer	CRD & 1/2 Mile Buffer	CRD & 1 Mile Buffer
--------------	-----------------------	-----------------------	---------------------

Lake Anne CRA & 1/2 Mile Buffer




Total Consumer Spending: \$179.8M

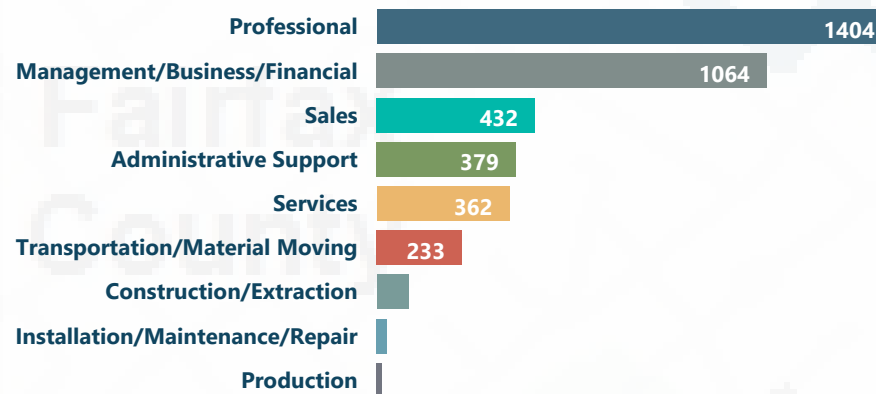
Per Capita Income: \$57,481

Median Household Income: \$102,404

Households By Income:



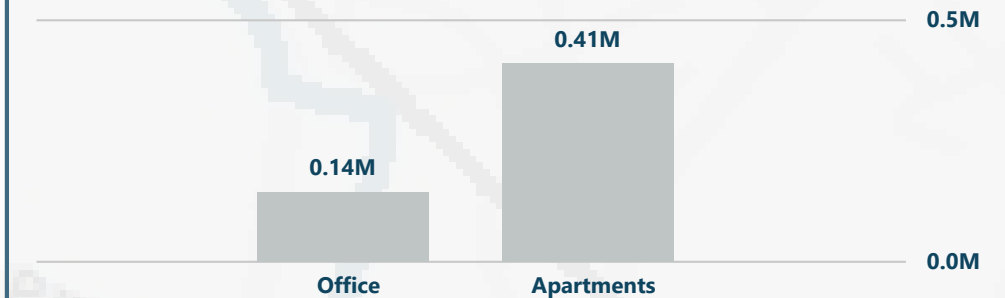
Employment By Occupation:



***Business Gross Receipts: \$9.63M**

***Total Commercial Sqft: 0.56M**

*Commercial Sqft. By Type:



*Top 10 Business/Professional Licensures:

NAICS Description	Total
Other Services and Public Administration	65
Retail Trade	11
Professional, Scientific, and Technical Services	4
Accommodation and Food Services	3
Administrative, Support, Waste, and Remediation Services	2
Real Estate and Rental and Leasing	2
Arts, Entertainment, and Recreation	1
Health Care and Social Assistance	1
Manufacturing	1
Transportation and Warehousing	1

*** All Data is for CRD Boundary Only.**



All data are estimates for either 2018 or 2019 unless otherwise noted.

Sources: U.S. Census Bureau, Census 2010 Summary File 1 and ESRI forecasts for 2018, 2019, 2023 & 2024; Fairfax County Department of Tax Administration; Arlington County GIS; City of Falls Church GIS and City of Alexandria GIS.

Commercial Revitalization Districts and Areas: 2018 Households Profile

Select District:

- Annandale
- Bailey's Crossroads
- Lake Anne
- Lincolnia
- McLean
- Merrifield
- Richmond Highway
- Seven Corners
- Springfield

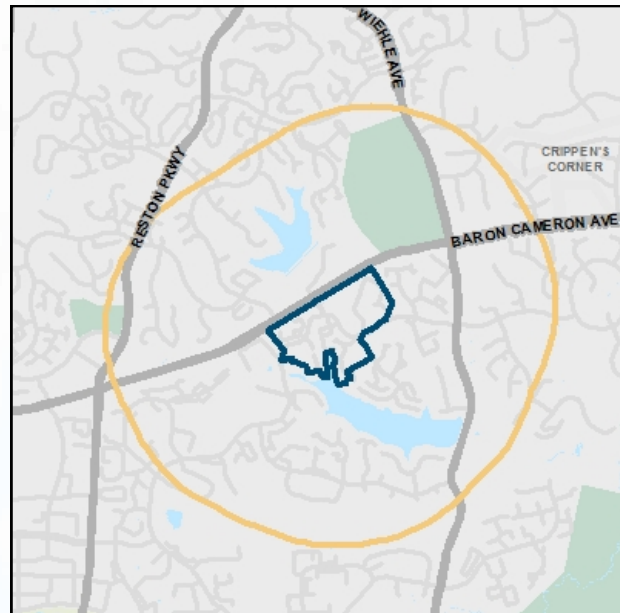
Select Year:

- 2018
- 2019

Select Buffer:

- CRD Boundary
- CRD & 1/4 Mile Buffer
- CRD & 1/2 Mile Buffer
- CRD & 1 Mile Buffer

Lake Anne CRA & 1/2 Mile Buffer



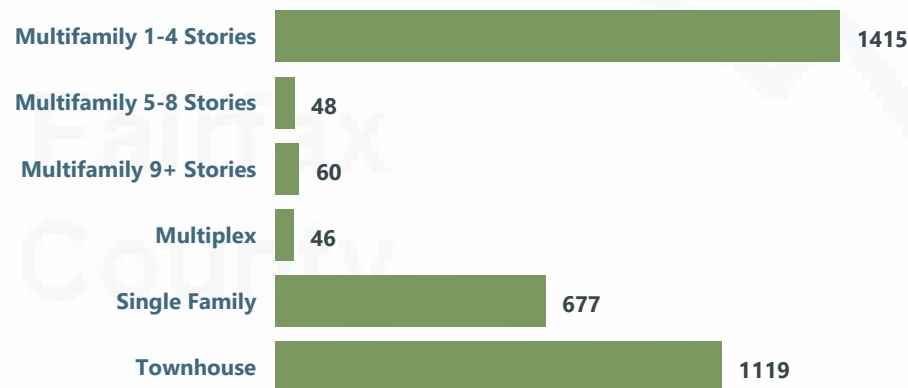
Total Households: 3,203
Households with Children: 786
Average Household Size: 2.17
Households Poverty Rate: 9.94%

Languages Spoken at Home:

English Only: 69.76% **English & Another: 23.10%** **Another Only: 7.15%**

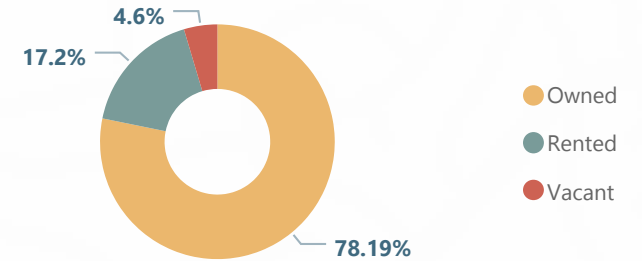
Median House Value: \$486,381

Housing Units by Type:

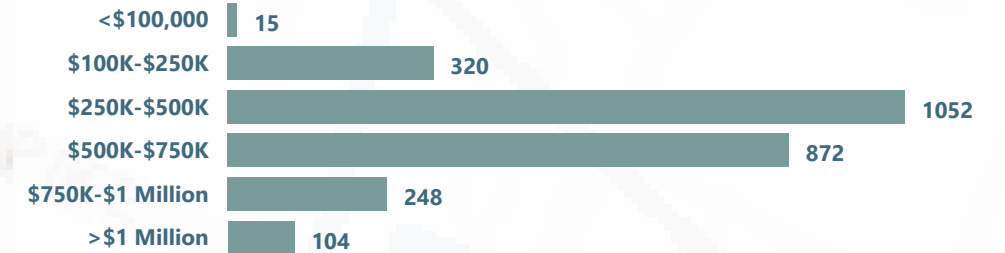


Housing Units:

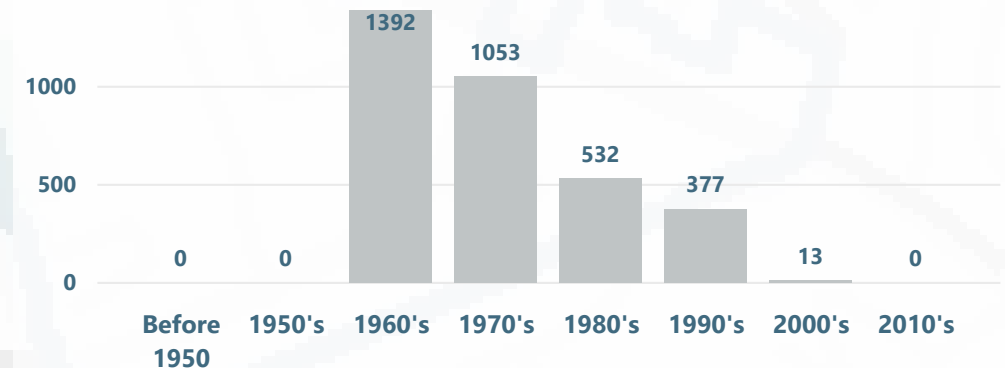
Total: 3,366



Housing Units by Value:



Housing Units by Age:



All data are estimates for either 2018 or 2019 unless otherwise noted.

Sources: U.S. Census Bureau, Census 2010 Summary File 1 and ESRI forecasts for 2018, 2019, 2023 & 2024; Fairfax County Department of Tax Administration; Arlington County GIS; City of Falls Church GIS and City of Alexandria GIS.

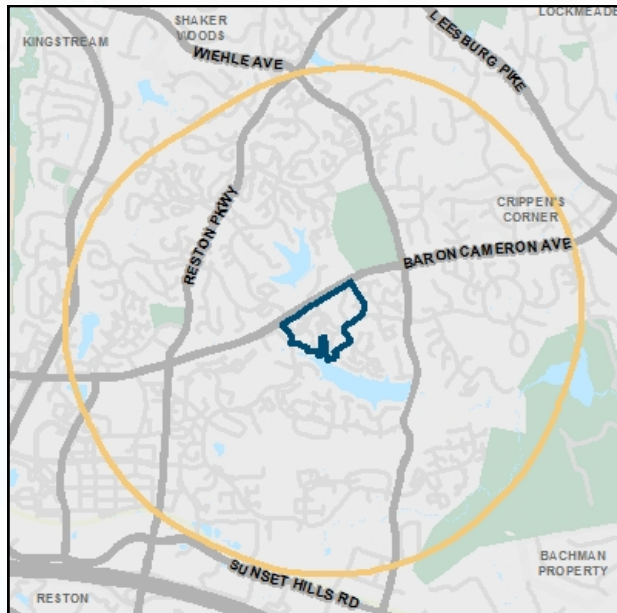
Commercial Revitalization Districts and Areas: 2018 Population Profile

Select District: **Annandale** Bailey's Crossroads Lake Anne Lincolnia McLean Merrifield Richmond Highway Seven Corners Springfield

Select Year: **2018** 2019

Select Buffer: **CRD Boundary** CRD & 1/4 Mile Buffer CRD & 1/2 Mile Buffer CRD & 1 Mile Buffer

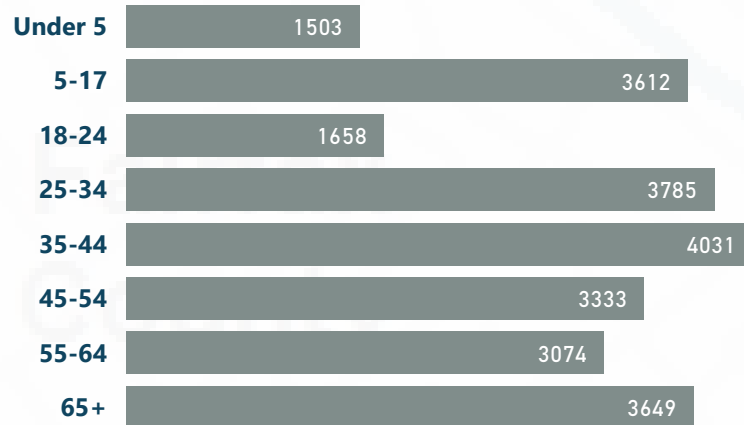
Lake Anne CRA & 1 Mile Buffer



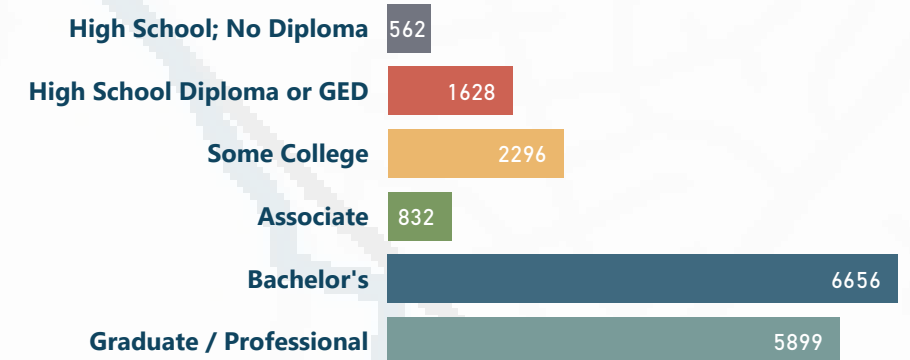
Total Population: 24,645
2023 Population Estimate: 26,054
Daytime Population: 19,185



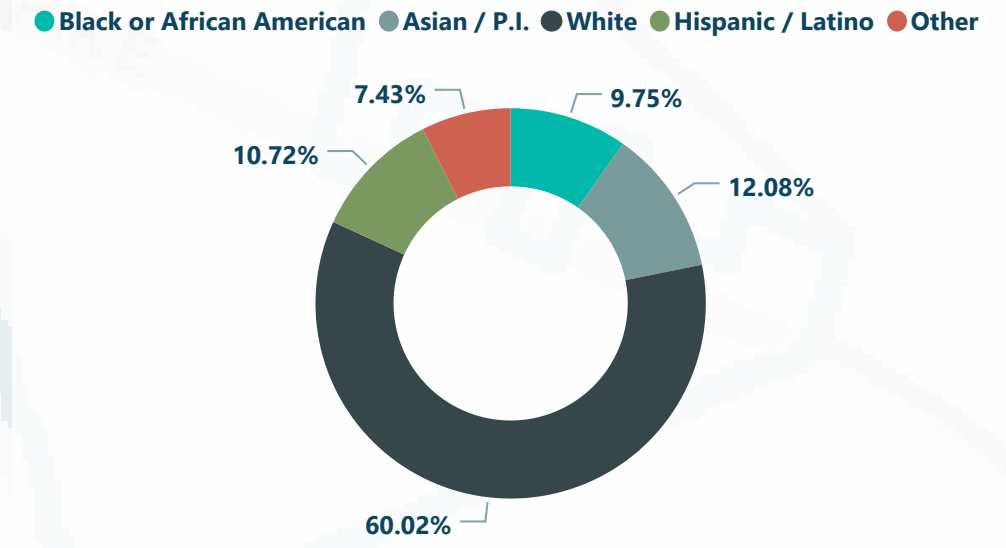
Median Age: 39.1
Unemployment Rate: 2.80%
Population by Age:



Educational Attainment 25 Years & Over:



Population by Race & Ethnicity:



i All data are estimates for either 2018 or 2019 unless otherwise noted.
 Sources: U.S. Census Bureau, Census 2010 Summary File 1 and ESRI forecasts for 2018, 2019, 2023 & 2024; Fairfax County Department of Tax Administration; Arlington County GIS; City of Falls Church GIS and City of Alexandria GIS.

Commercial Revitalization Districts and Areas: 2018 Economic Profile

Select District:

Annandale	Bailey's Crossroads	Lake Anne	Lincolnia	McLean	Merrifield	Richmond Highway	Seven Corners	Springfield
-----------	---------------------	-----------	-----------	--------	------------	------------------	---------------	-------------

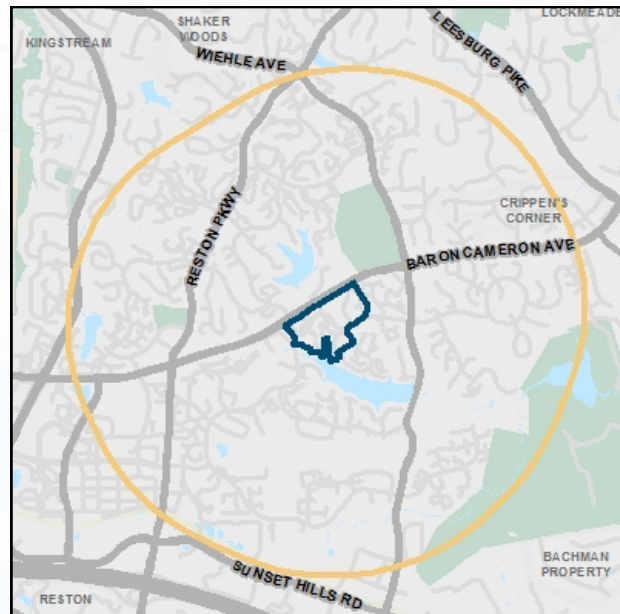
Select Year:

2018	2019
------	------

Select Region:

CRD Boundary	CRD & 1/4 Mile Buffer	CRD & 1/2 Mile Buffer	CRD & 1 Mile Buffer
--------------	-----------------------	-----------------------	---------------------

Lake Anne CRA & 1 Mile Buffer

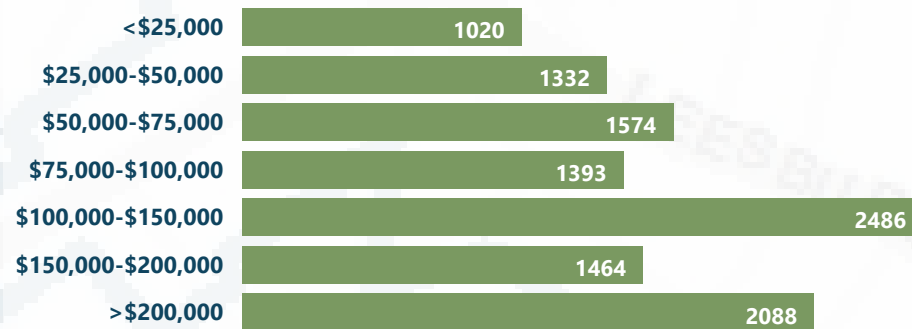


Total Consumer Spending: \$504.6M

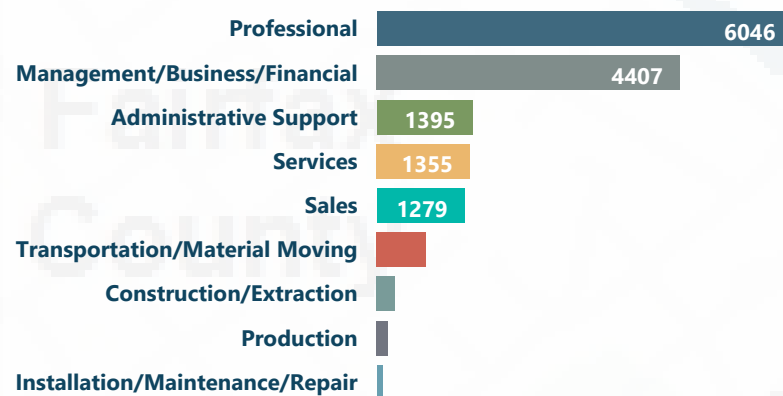
Per Capita Income: \$47,996

Median Household Income: \$104,802

Households By Income:



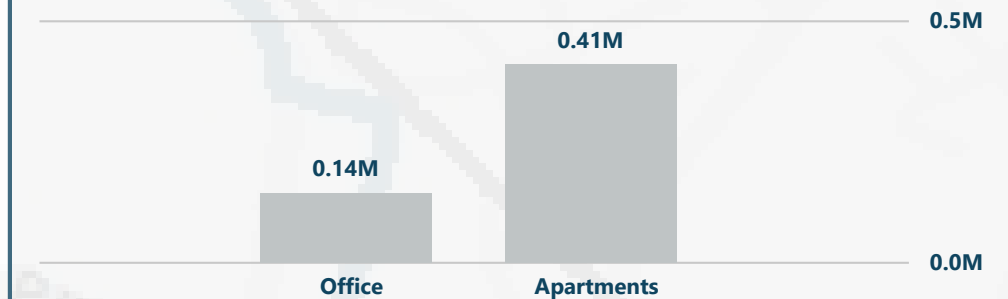
Employment By Occupation:



***Business Gross Receipts: \$9.63M**

***Total Commercial Sqft: 0.56M**

*Commercial Sqft. By Type:



*Top 10 Business/Professional Licensures:

NAICS Description	Total
Other Services and Public Administration	65
Retail Trade	11
Professional, Scientific, and Technical Services	4
Accommodation and Food Services	3
Administrative, Support, Waste, and Remediation Services	2
Real Estate and Rental and Leasing	2
Arts, Entertainment, and Recreation	1
Health Care and Social Assistance	1
Manufacturing	1
Transportation and Warehousing	1

*** All Data is for CRD Boundary Only.**



All data are estimates for either 2018 or 2019 unless otherwise noted.

Sources: U.S. Census Bureau, Census 2010 Summary File 1 and ESRI forecasts for 2018, 2019, 2023 & 2024; Fairfax County Department of Tax Administration; Arlington County GIS; City of Falls Church GIS and City of Alexandria GIS.

Commercial Revitalization Districts and Areas: 2018 Households Profile

Select District:

- Annandale
- Bailey's Crossroads
- Lake Anne
- Lincolnia
- McLean
- Merrifield
- Richmond Highway
- Seven Corners
- Springfield

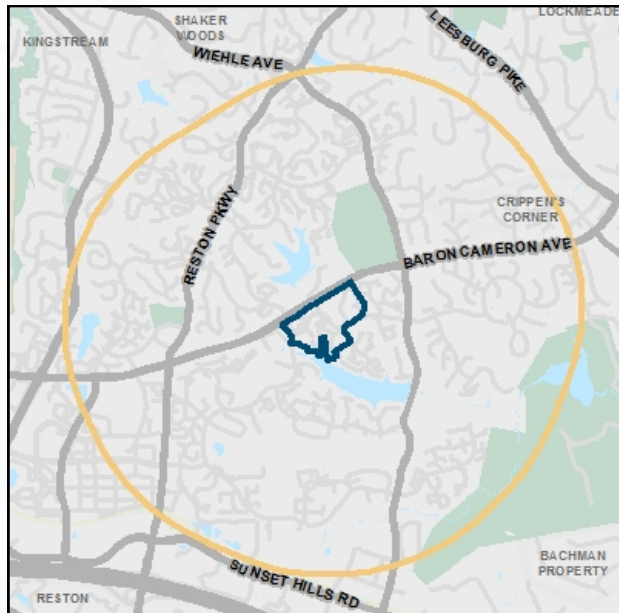
Select Year:

- 2018
- 2019

Select Buffer:

- CRD Boundary
- CRD & 1/4 Mile Buffer
- CRD & 1/2 Mile Buffer
- CRD & 1 Mile Buffer

Lake Anne CRA & 1 Mile Buffer

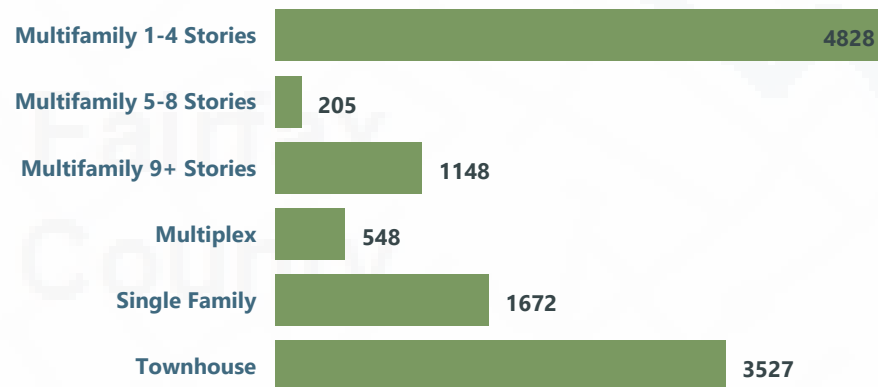


Total Households: 11,357
Households with Children: 2,627
Average Household Size: 2.17
Households Poverty Rate: 6.91%
Languages Spoken at Home:

English Only: 68.98% **English & Another: 26.40%** **Another Only: 4.63%**

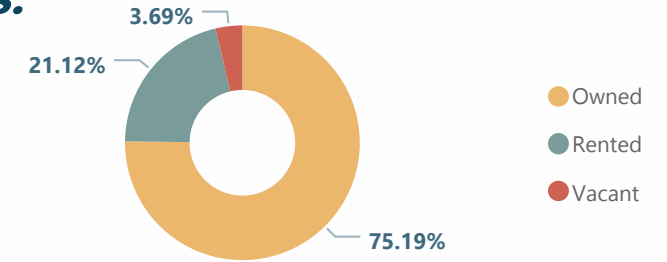
Median House Value: \$485,721

Housing Units by Type:

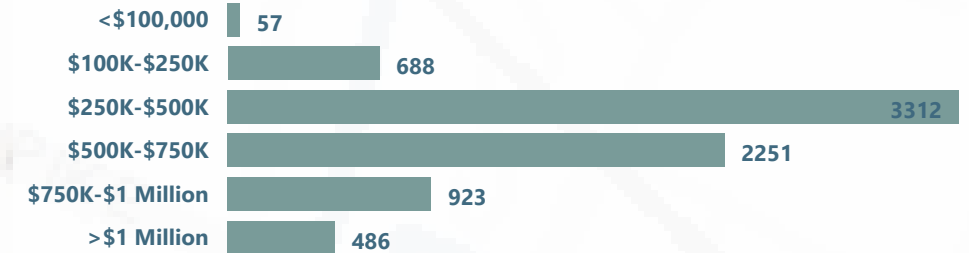


Housing Units:

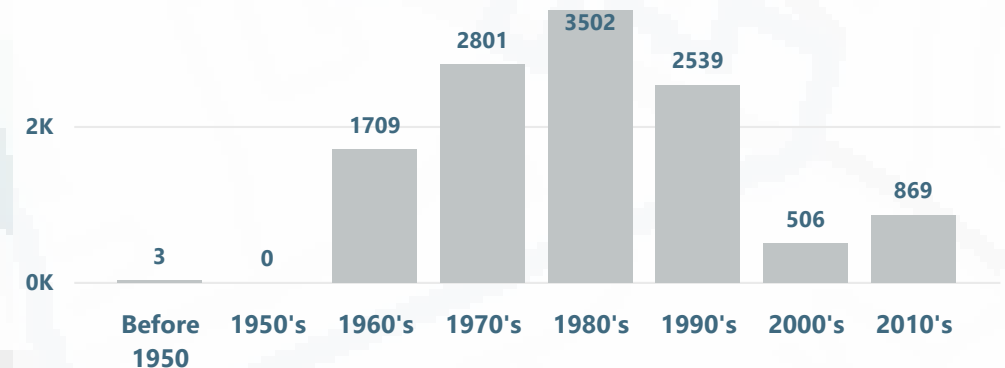
Total: 11,976



Housing Units by Value:



Housing Units by Age:



All data are estimates for either 2018 or 2019 unless otherwise noted.

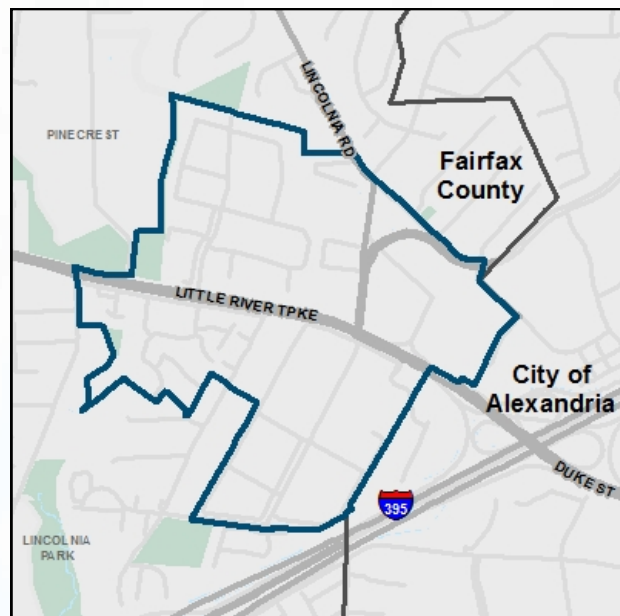
Sources: U.S. Census Bureau, Census 2010 Summary File 1 and ESRI forecasts for 2018, 2019, 2023 & 2024; Fairfax County Department of Tax Administration; Arlington County GIS; City of Falls Church GIS and City of Alexandria GIS.

Commercial Revitalization Districts and Areas: 2018 Population Profile

Select District: **Annandale** Bailey's Crossroads Lake Anne **Lincolnia** McLean Merrifield Richmond Highway Seven Corners Springfield

Select Year: **2018** 2019 Select Buffer: **CRD Boundary** CRD & 1/4 Mile Buffer CRD & 1/2 Mile Buffer CRD & 1 Mile Buffer

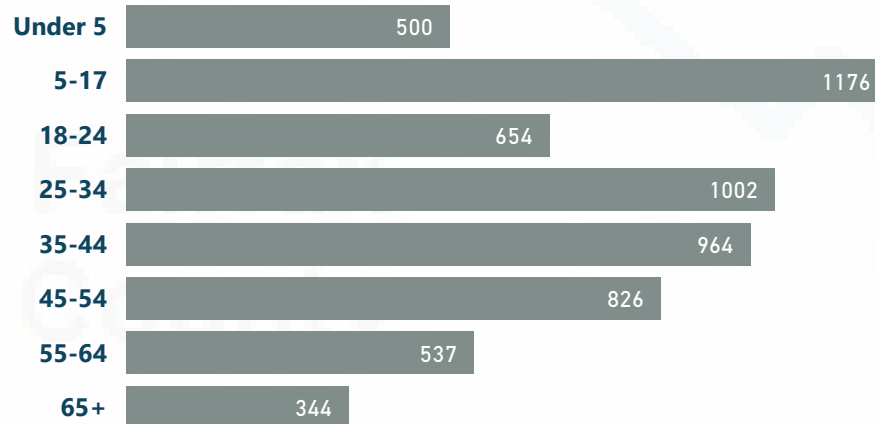
Lincolnia CRD Boundary



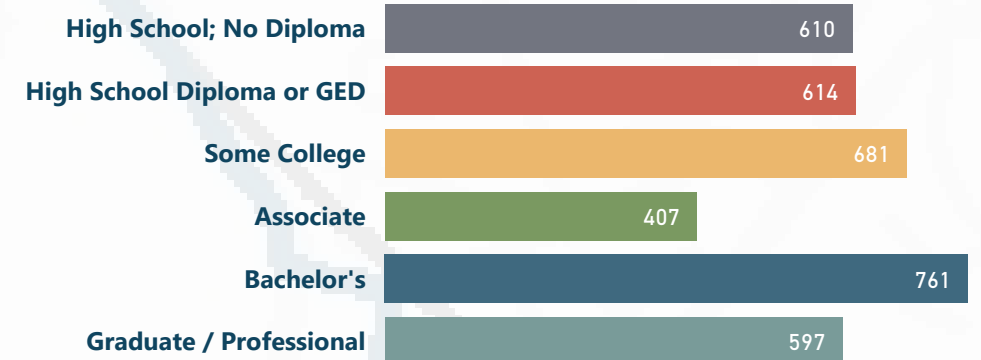
Total Population: 6,003
2023 Population Estimate: 5,919
Daytime Population: 3,888



Median Age: 31.6
Unemployment Rate: 4.30%
Population by Age:

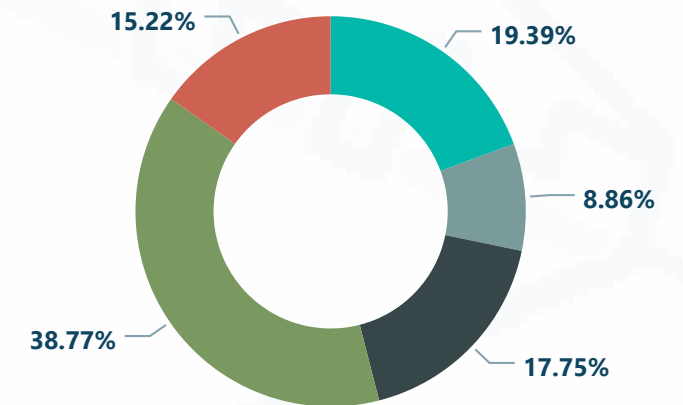


Educational Attainment 25 Years & Over:



Population by Race & Ethnicity:

● Black or African American ● Asian / P.I. ● White ● Hispanic / Latino ● Other



i All data are estimates for either 2018 or 2019 unless otherwise noted.
 Sources: U.S. Census Bureau, Census 2010 Summary File 1 and ESRI forecasts for 2018, 2019, 2023 & 2024; Fairfax County Department of Tax Administration; Arlington County GIS; City of Falls Church GIS and City of Alexandria GIS.

Commercial Revitalization Districts and Areas: 2018 Economic Profile

Select District:

Annandale	Bailey's Crossroads	Lake Anne	Lincolnia	McLean	Merrifield	Richmond Highway	Seven Corners	Springfield
-----------	---------------------	-----------	-----------	--------	------------	------------------	---------------	-------------

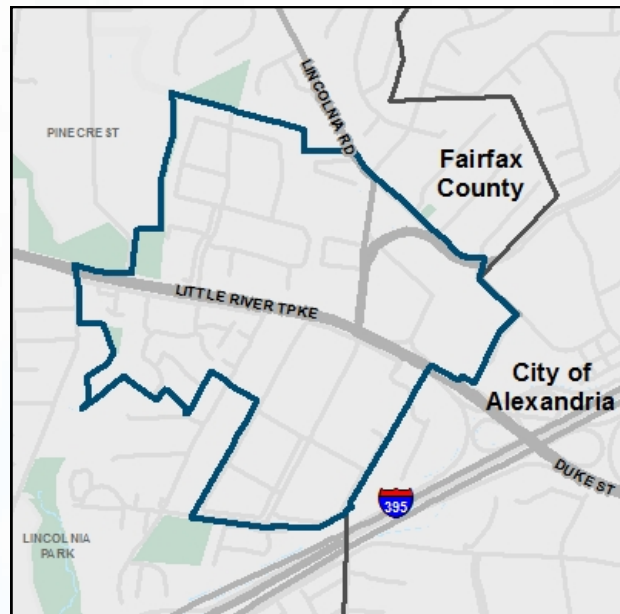
Select Year:

2018	2019
------	------

Select Region:

CRD Boundary	CRD & 1/4 Mile Buffer	CRD & 1/2 Mile Buffer	CRD & 1 Mile Buffer
--------------	-----------------------	-----------------------	---------------------

Lincolnia CRD Boundary

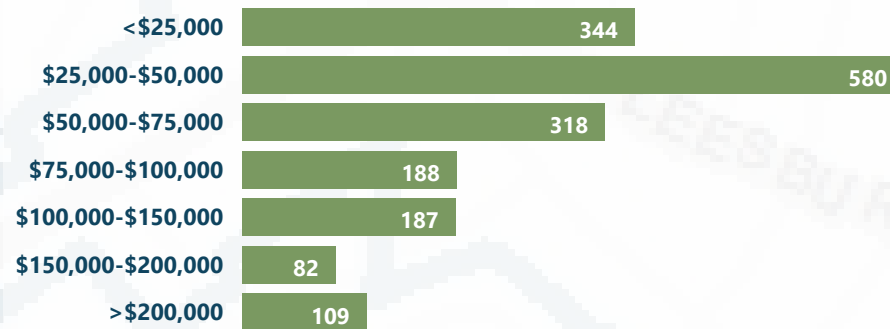


Total Consumer Spending: \$40.2M

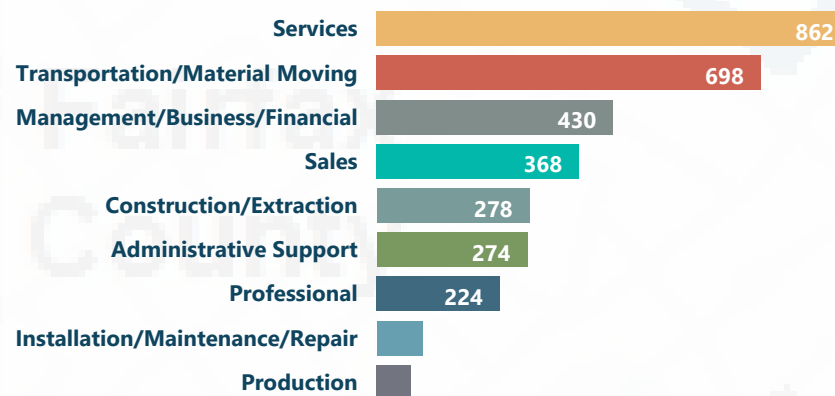
Per Capita Income: \$36,149

Median Household Income: \$48,848

Households By Income:



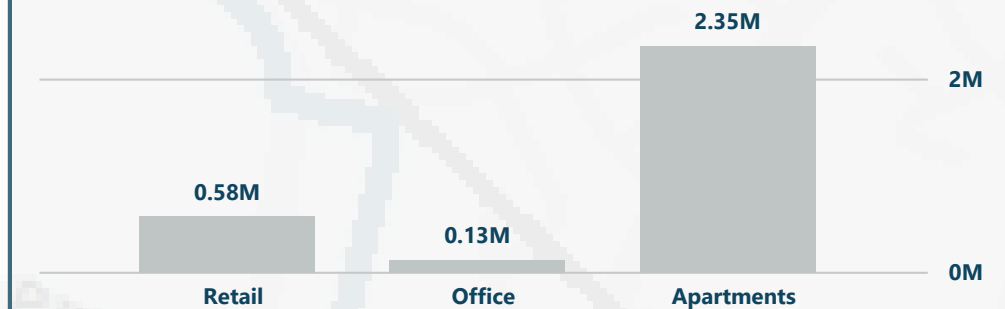
Employment By Occupation:



***Business Gross Receipts: \$254.5M**

***Total Commercial Sqft: 3.06M**

*Commercial Sqft. By Type:



*Top 10 Business/Professional Licensures:

NAICS Description	Total
Retail Trade	52
Other Services and Public Administration	40
Administrative, Support, Waste, and Remediation Services	31
Accommodation and Food Services	27
Health Care and Social Assistance	24
Real Estate and Rental and Leasing	21
Construction and Utilities	11
Transportation and Warehousing	10
Educational Services	8
Wholesale Trade	4

*** All Data is for CRD Boundary Only.**



All data are estimates for either 2018 or 2019 unless otherwise noted.

Sources: U.S. Census Bureau, Census 2010 Summary File 1 and ESRI forecasts for 2018, 2019, 2023 & 2024; Fairfax County Department of Tax Administration; Arlington County GIS; City of Falls Church GIS and City of Alexandria GIS.

Commercial Revitalization Districts and Areas: 2018 Households Profile

Select District:

- Annandale
- Bailey's Crossroads
- Lake Anne
- Lincolnia**
- McLean
- Merrifield
- Richmond Highway
- Seven Corners
- Springfield

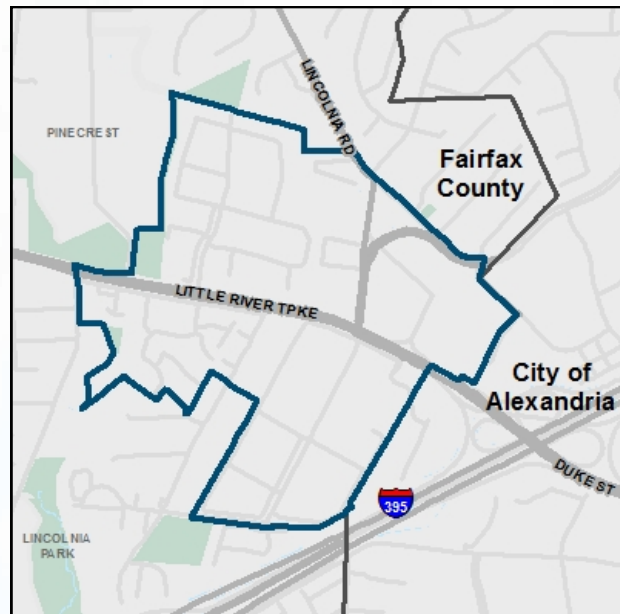
Select Year:

- 2018**
- 2019

Select Buffer:

- CRD Boundary
- CRD & 1/4 Mile Buffer
- CRD & 1/2 Mile Buffer
- CRD & 1 Mile Buffer


Lincolnia CRD Boundary



Total Households: 1,808
Households with Children: 947
Average Household Size: 3.32
Households Poverty Rate: 9.51%
Languages Spoken at Home:

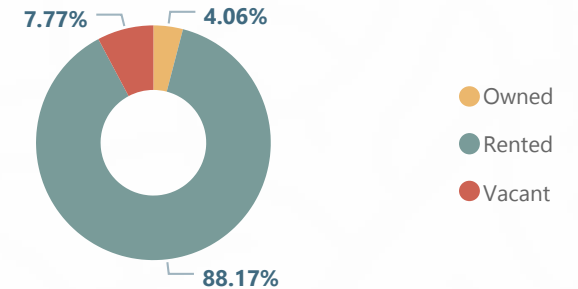
English Only: 37.24% **English & Another: 50.14%** **Another Only: 12.63%**

Median House Value: \$616,935
Housing Units by Type:

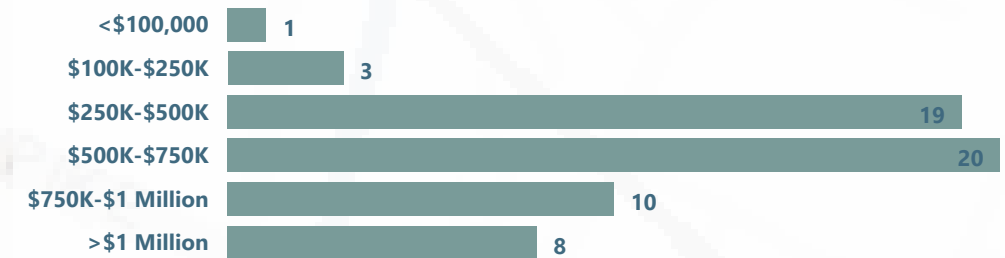


Housing Units:

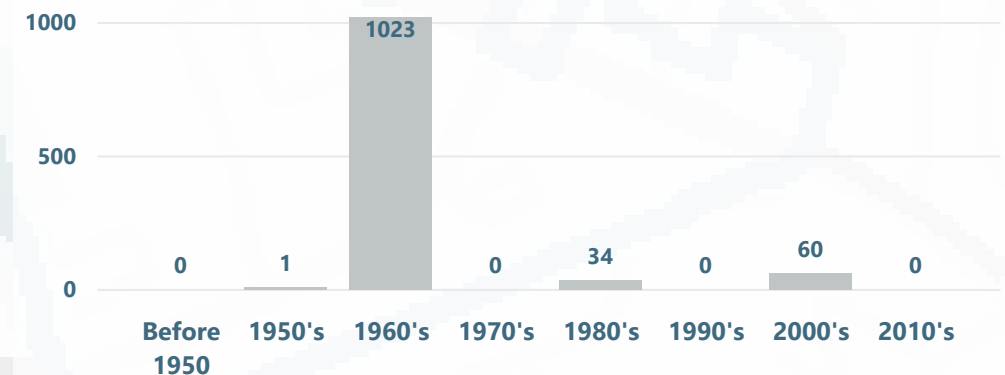
Total: 1,969



Housing Units by Value:



Housing Units by Age:



i All data are estimates for either 2018 or 2019 unless otherwise noted.
 Sources: U.S. Census Bureau, Census 2010 Summary File 1 and ESRI forecasts for 2018, 2019, 2023 & 2024; Fairfax County Department of Tax Administration; Arlington County GIS; City of Falls Church GIS and City of Alexandria GIS.

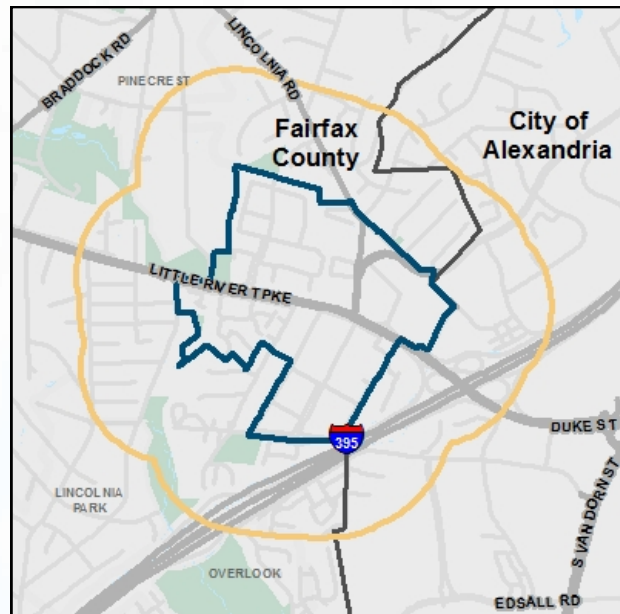
Commercial Revitalization Districts and Areas: 2018 Population Profile

Select District: **Annandale** **Bailey's Crossroads** **Lake Anne** **Lincolnia** **McLean** **Merrifield** **Richmond Highway** **Seven Corners** **Springfield**

Select Year: **2018** 2019

Select Buffer: **CRD Boundary** **CRD & 1/4 Mile Buffer** **CRD & 1/2 Mile Buffer** **CRD & 1 Mile Buffer**

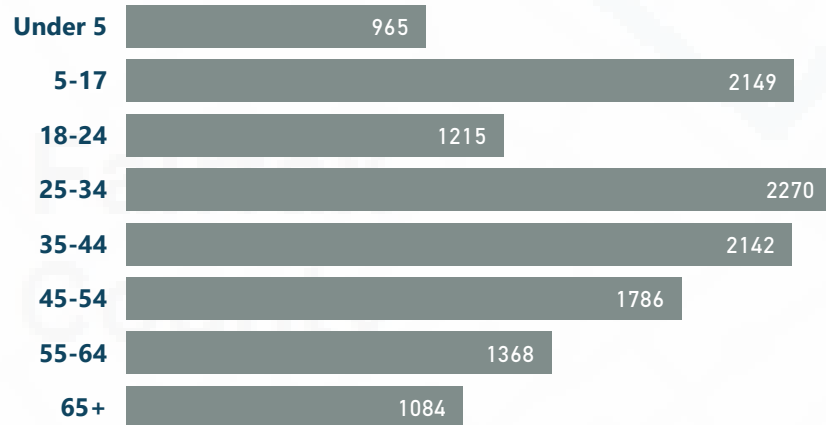
Lincolnia CRA & 1/4 Mile Buffer



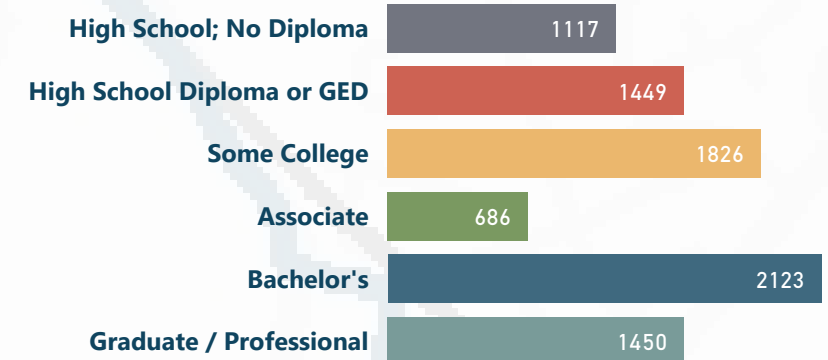
Total Population: 12,979
2023 Population Estimate: 13,083
Daytime Population: 8,565



Median Age: 34.5
Unemployment Rate: 4.10%
Population by Age:

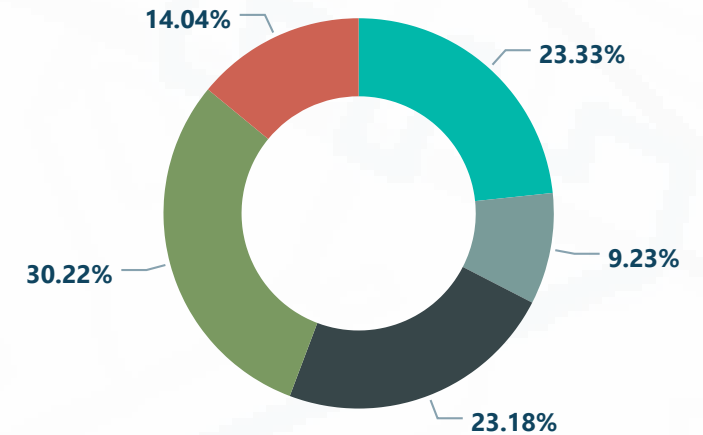


Educational Attainment 25 Years & Over:



Population by Race & Ethnicity:

● Black or African American ● Asian / P.I. ● White ● Hispanic / Latino ● Other



i All data are estimates for either 2018 or 2019 unless otherwise noted.
 Sources: U.S. Census Bureau, Census 2010 Summary File 1 and ESRI forecasts for 2018, 2019, 2023 & 2024; Fairfax County Department of Tax Administration; Arlington County GIS; City of Falls Church GIS and City of Alexandria GIS.

Commercial Revitalization Districts and Areas: 2018 Economic Profile

Select District:

Annandale	Bailey's Crossroads	Lake Anne	Lincolnia	McLean	Merrifield	Richmond Highway	Seven Corners	Springfield
-----------	---------------------	-----------	-----------	--------	------------	------------------	---------------	-------------

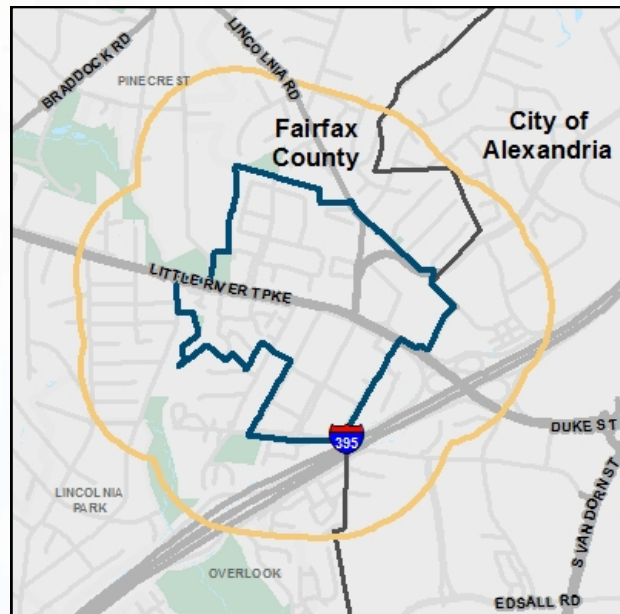
Select Year:

2018	2019
------	------

Select Region:

CRD Boundary	CRD & 1/4 Mile Buffer	CRD & 1/2 Mile Buffer	CRD & 1 Mile Buffer
--------------	-----------------------	-----------------------	---------------------

Lincolnia CRA & 1/4 Mile Buffer

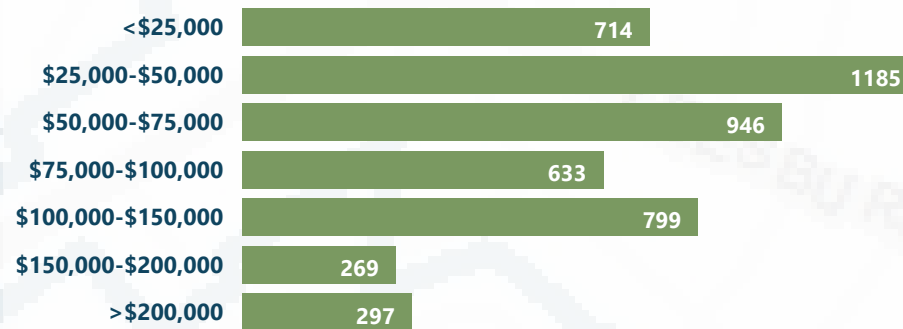


Total Consumer Spending: \$144.5M

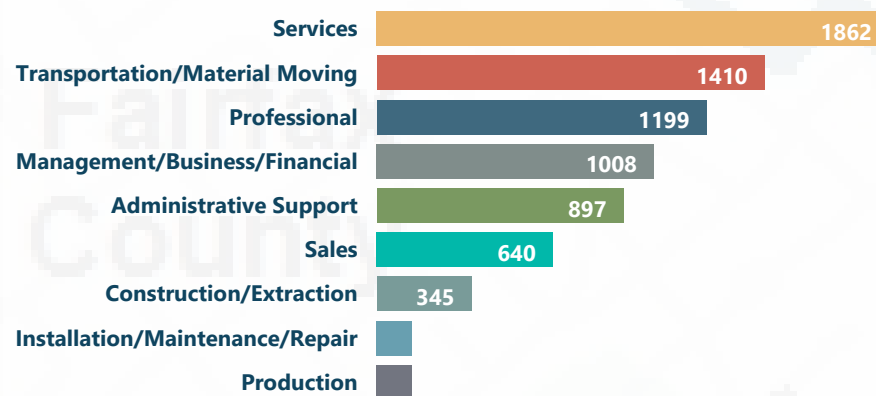
Per Capita Income: \$21,453

Median Household Income: \$61,324

Households By Income:



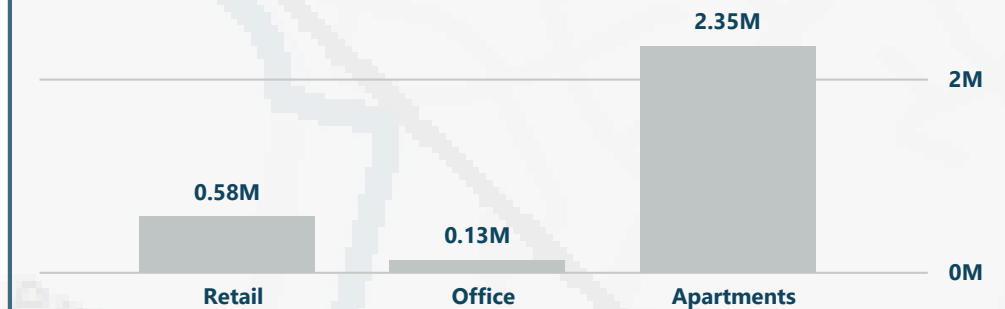
Employment By Occupation:



***Business Gross Receipts: \$254.5M**

***Total Commercial Sqft: 3.06M**

*Commercial Sqft. By Type:



*Top 10 Business/Professional Licensures:

NAICS Description	Total
Retail Trade	52
Other Services and Public Administration	40
Administrative, Support, Waste, and Remediation Services	31
Accommodation and Food Services	27
Health Care and Social Assistance	24
Real Estate and Rental and Leasing	21
Construction and Utilities	11
Transportation and Warehousing	10
Educational Services	8
Wholesale Trade	4

*** All Data is for CRD Boundary Only.**



All data are estimates for either 2018 or 2019 unless otherwise noted.

Sources: U.S. Census Bureau, Census 2010 Summary File 1 and ESRI forecasts for 2018, 2019, 2023 & 2024; Fairfax County Department of Tax Administration; Arlington County GIS; City of Falls Church GIS and City of Alexandria GIS.

Commercial Revitalization Districts and Areas: 2018 Households Profile

Select District:

- Annandale
- Bailey's Crossroads
- Lake Anne
- Lincolnia**
- McLean
- Merrifield
- Richmond Highway
- Seven Corners
- Springfield

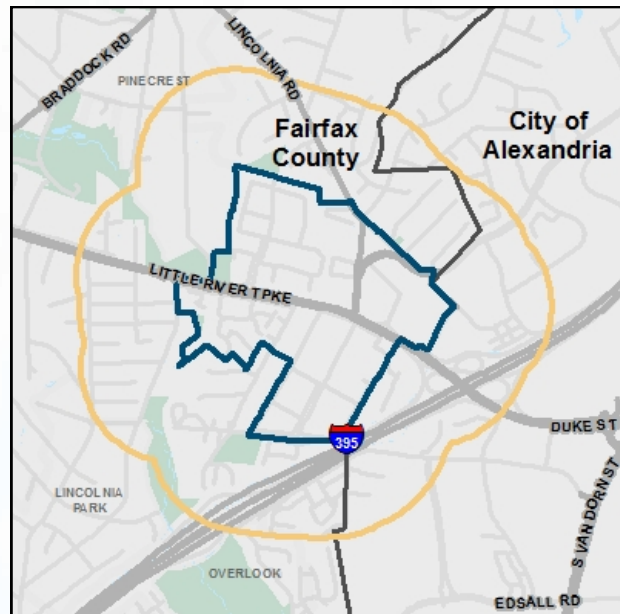
Select Year:

- 2018**
- 2019

Select Buffer:

- CRD Boundary**
- CRD & 1/4 Mile Buffer
- CRD & 1/2 Mile Buffer
- CRD & 1 Mile Buffer

Lincolnia CRA & 1/4 Mile Buffer

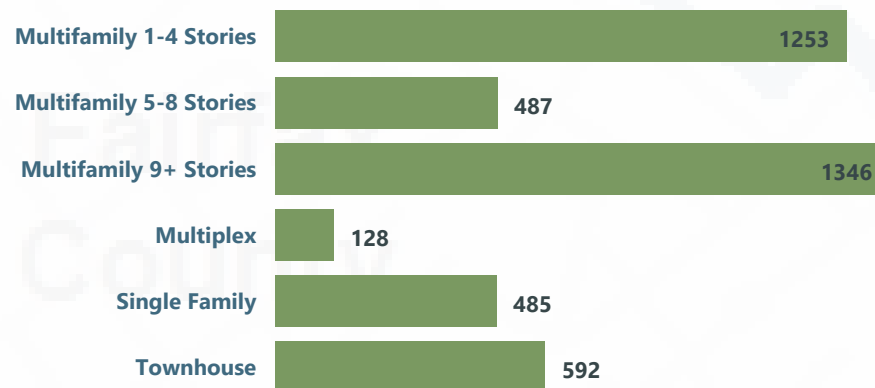


Total Households: 4,843
Households with Children: 1,868
Average Household Size: 2.68
Households Poverty Rate: 9.98%
Languages Spoken at Home:

English Only: 43.00% **English & Another: 47.44%** **Another Only: 9.57%**

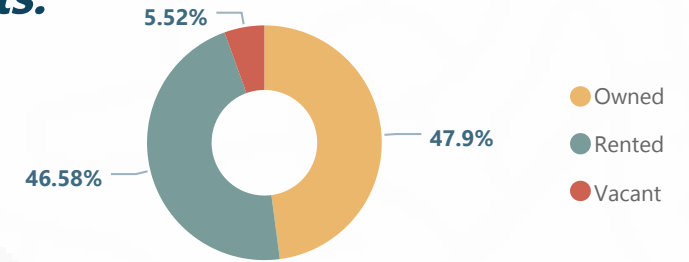
Median House Value: \$341,294

Housing Units by Type:

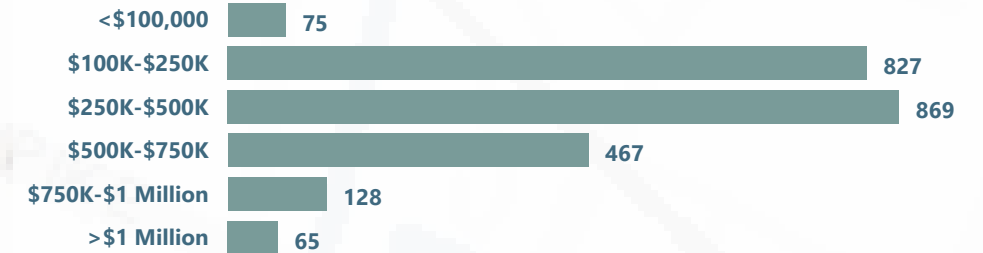


Housing Units:

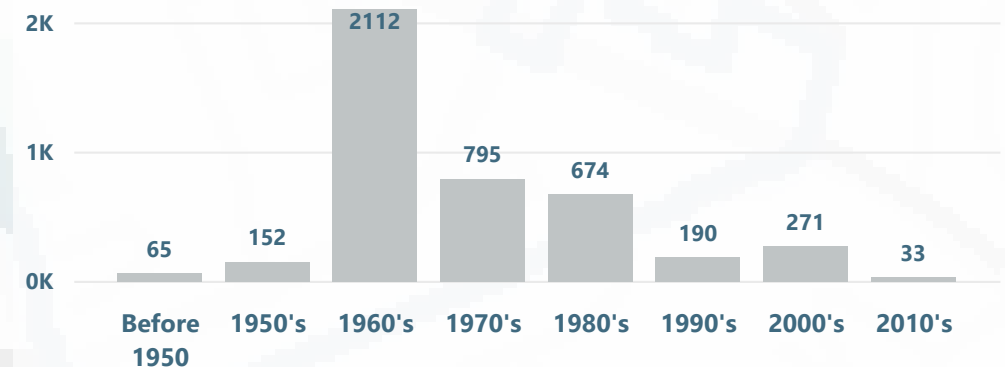
Total: 5,142



Housing Units by Value:



Housing Units by Age:



All data are estimates for either 2018 or 2019 unless otherwise noted.

Sources: U.S. Census Bureau, Census 2010 Summary File 1 and ESRI forecasts for 2018, 2019, 2023 & 2024; Fairfax County Department of Tax Administration; Arlington County GIS; City of Falls Church GIS and City of Alexandria GIS.

Commercial Revitalization Districts and Areas: 2018 Population Profile

Select District:

- Annandale
- Bailey's Crossroads
- Lake Anne
- Lincolnia
- McLean
- Merrifield
- Richmond Highway
- Seven Corners
- Springfield

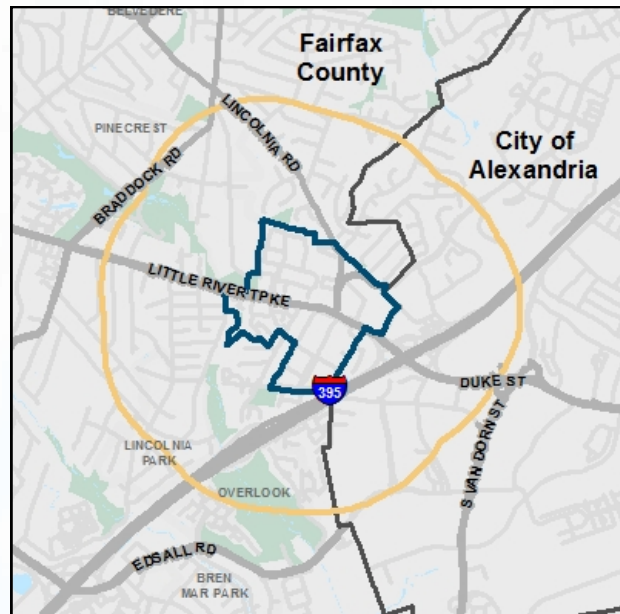
Select Year:

- 2018
- 2019

Select Buffer:

- CRD Boundary
- CRD & 1/4 Mile Buffer
- CRD & 1/2 Mile Buffer
- CRD & 1 Mile Buffer

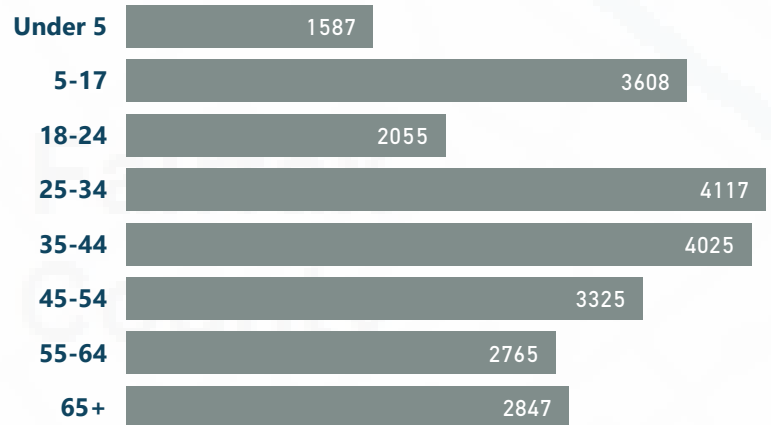
Lincolnia CRA & 1/2 Mile Buffer



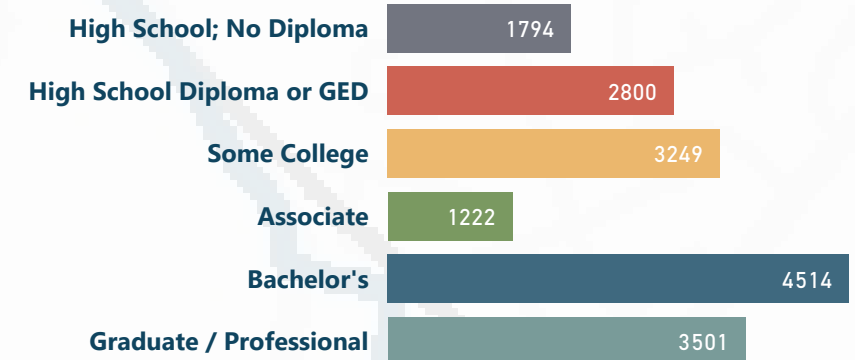
Total Population: 24,329
2023 Population Estimate: 24,610
Daytime Population: 15,532



Median Age: 36.9
Unemployment Rate: 3.30%
Population by Age:

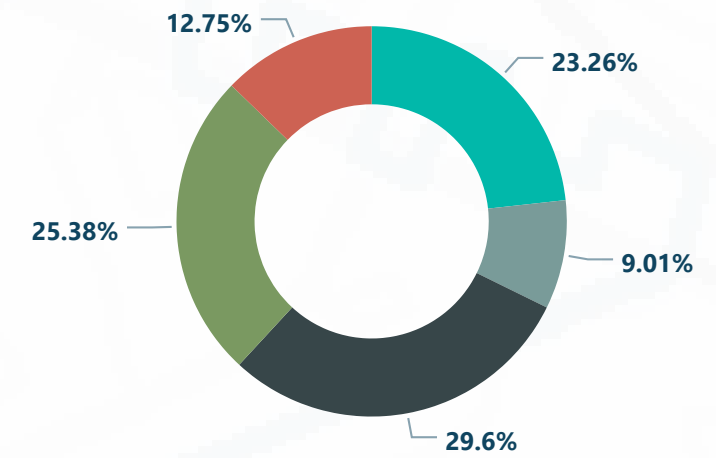


Educational Attainment 25 Years & Over:



Population by Race & Ethnicity:

● Black or African American ● Asian / P.I. ● White ● Hispanic / Latino ● Other



i All data are estimates for either 2018 or 2019 unless otherwise noted.
 Sources: U.S. Census Bureau, Census 2010 Summary File 1 and ESRI forecasts for 2018, 2019, 2023 & 2024; Fairfax County Department of Tax Administration; Arlington County GIS; City of Falls Church GIS and City of Alexandria GIS.

Commercial Revitalization Districts and Areas: 2018 Economic Profile

Select District:

Annandale	Bailey's Crossroads	Lake Anne	Lincolnia	McLean	Merrifield	Richmond Highway	Seven Corners	Springfield
-----------	---------------------	-----------	-----------	--------	------------	------------------	---------------	-------------

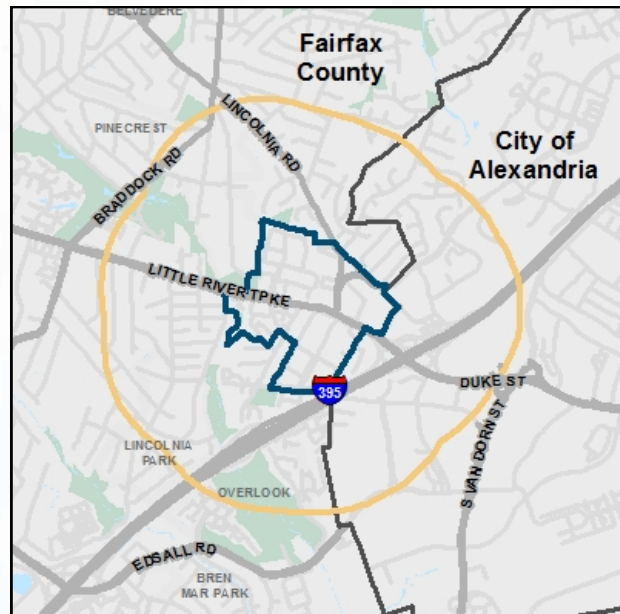
Select Year:

2018	2019
------	------

Select Region:

CRD Boundary	CRD & 1/4 Mile Buffer	CRD & 1/2 Mile Buffer	CRD & 1 Mile Buffer
--------------	-----------------------	-----------------------	---------------------

Lincolnia CRA & 1/2 Mile Buffer

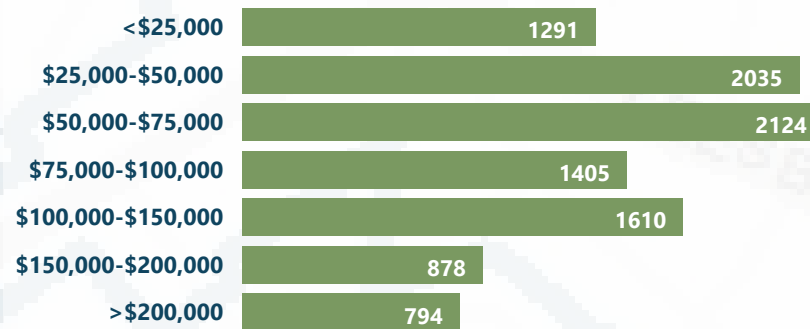


Total Consumer Spending: \$337.6M

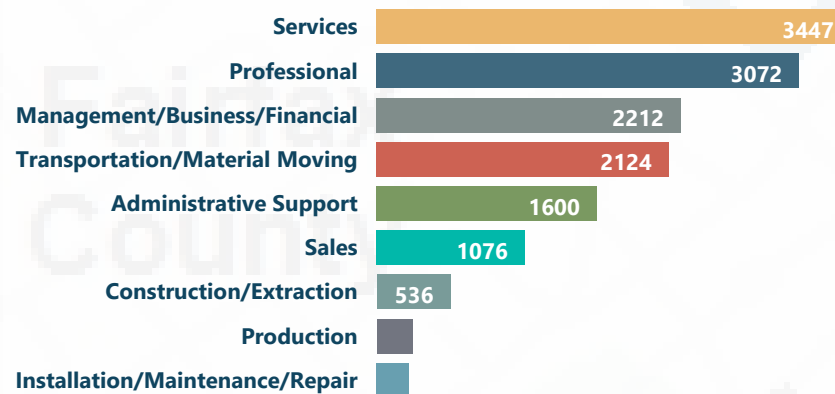
Per Capita Income: \$57,519

Median Household Income: \$68,896

Households By Income:



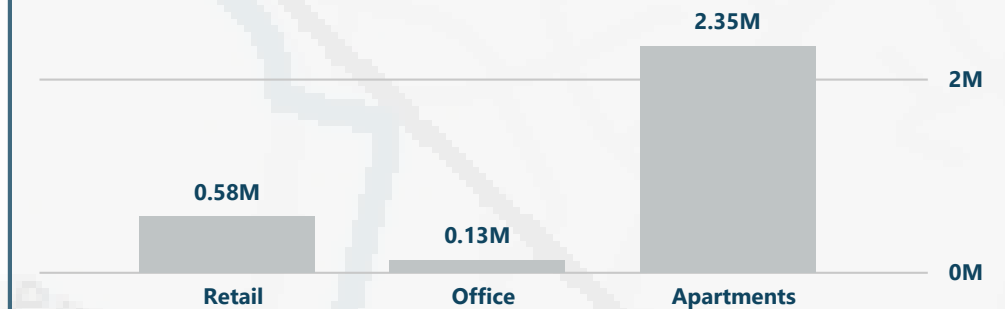
Employment By Occupation:



***Business Gross Receipts: \$254.5M**

***Total Commercial Sqft: 3.06M**

*Commercial Sqft. By Type:



*Top 10 Business/Professional Licensures:

NAICS Description	Total
Retail Trade	52
Other Services and Public Administration	40
Administrative, Support, Waste, and Remediation Services	31
Accommodation and Food Services	27
Health Care and Social Assistance	24
Real Estate and Rental and Leasing	21
Construction and Utilities	11
Transportation and Warehousing	10
Educational Services	8
Wholesale Trade	4

*** All Data is for CRD Boundary Only.**



All data are estimates for either 2018 or 2019 unless otherwise noted.

Sources: U.S. Census Bureau, Census 2010 Summary File 1 and ESRI forecasts for 2018, 2019, 2023 & 2024; Fairfax County Department of Tax Administration; Arlington County GIS; City of Falls Church GIS and City of Alexandria GIS.

Commercial Revitalization Districts and Areas: 2018 Households Profile

Select District:

- Annandale
- Bailey's Crossroads
- Lake Anne
- Lincolnia**
- McLean
- Merrifield
- Richmond Highway
- Seven Corners
- Springfield

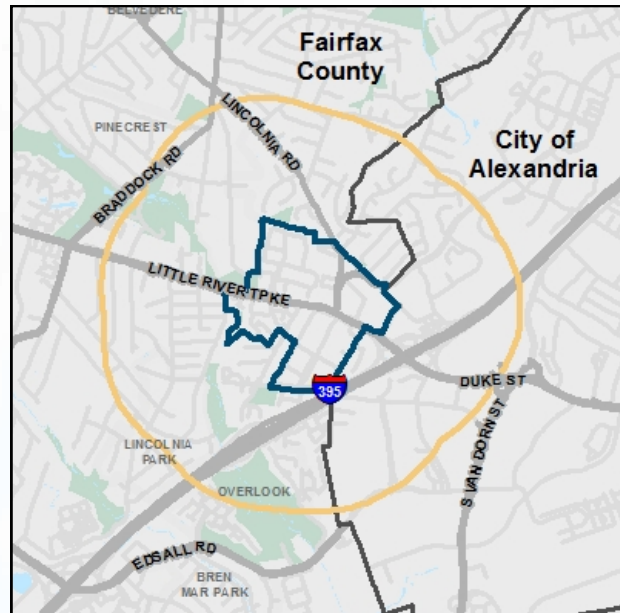
Select Year:

- 2018**
- 2019

Select Buffer:

- CRD Boundary
- CRD & 1/4 Mile Buffer
- CRD & 1/2 Mile Buffer
- CRD & 1 Mile Buffer**

Lincolnia CRA & 1/2 Mile Buffer

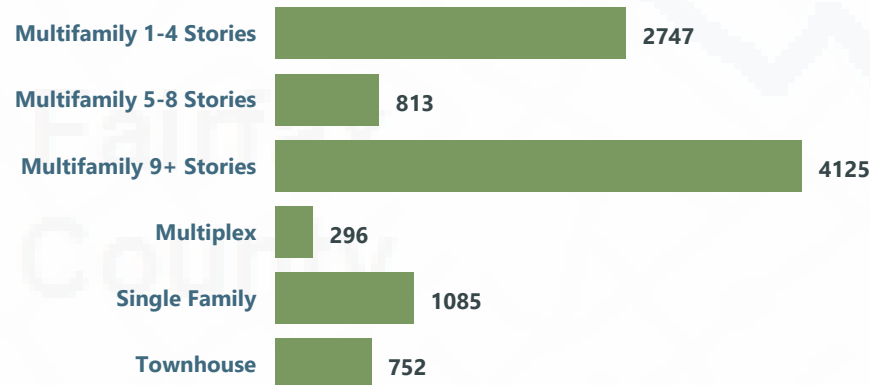


Total Households: 10,137
Households with Children: 3,006
Average Household Size: 2.40
Households Poverty Rate: 7.51%
Languages Spoken at Home:

English Only: 46.11% **English & Another: 45.01%** **Another Only: 8.87%**

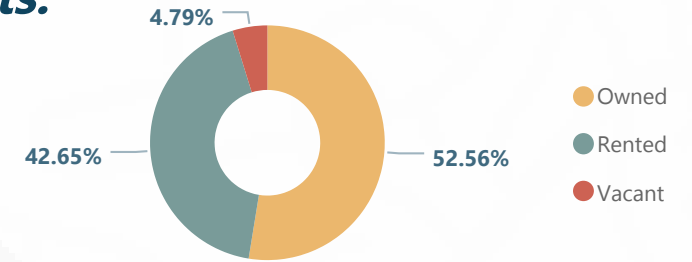
Median House Value: \$327,677

Housing Units by Type:

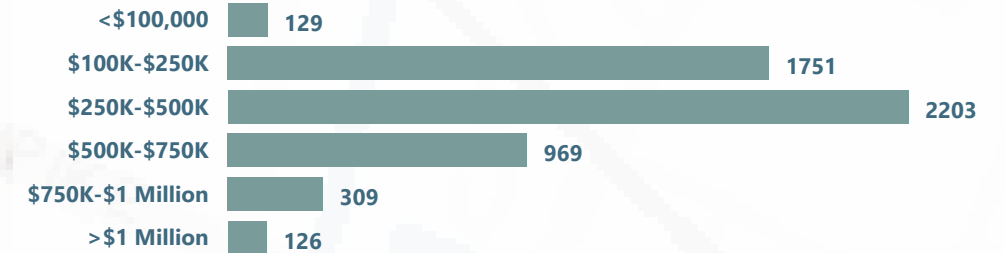


Housing Units:

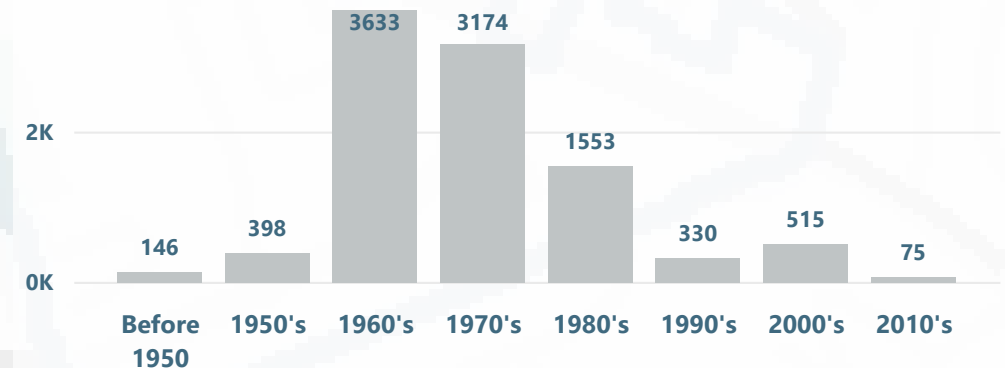
Total: 10,675



Housing Units by Value:



Housing Units by Age:



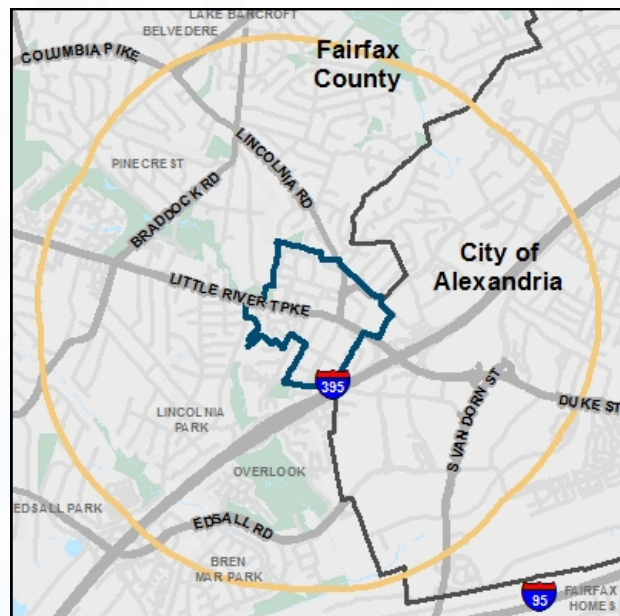
i All data are estimates for either 2018 or 2019 unless otherwise noted.
 Sources: U.S. Census Bureau, Census 2010 Summary File 1 and ESRI forecasts for 2018, 2019, 2023 & 2024; Fairfax County Department of Tax Administration; Arlington County GIS; City of Falls Church GIS and City of Alexandria GIS.

Commercial Revitalization Districts and Areas: 2018 Population Profile

Select District: **Annandale** Bailey's Crossroads Lake Anne **Lincolnia** McLean Merrifield Richmond Highway Seven Corners Springfield

Select Year: **2018** 2019 Select Buffer: **CRD Boundary** CRD & 1/4 Mile Buffer CRD & 1/2 Mile Buffer CRD & 1 Mile Buffer

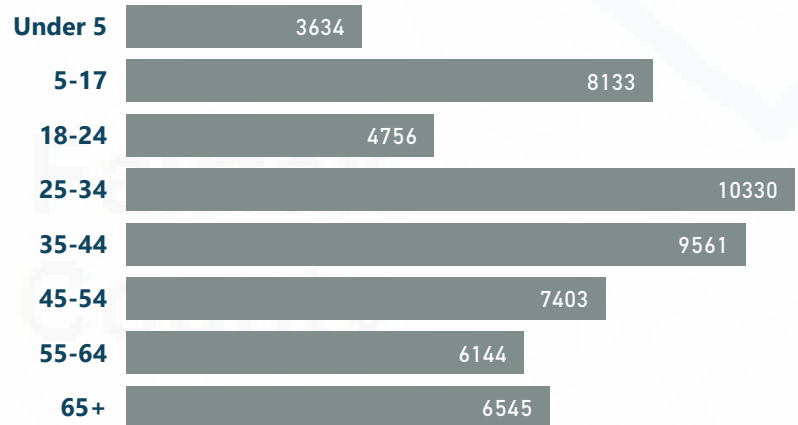
Lincolnia CRA & 1 Mile Buffer



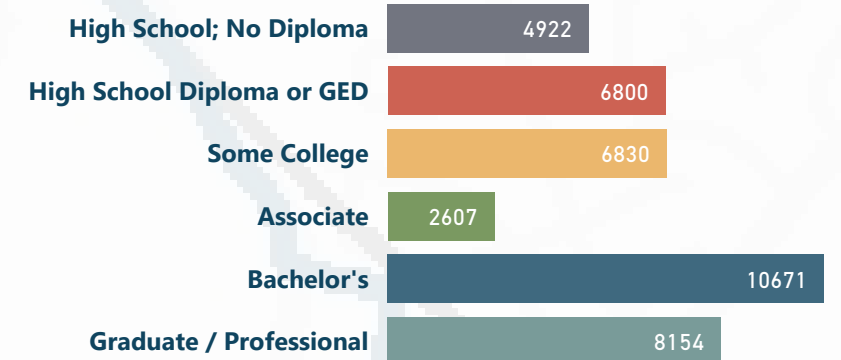
Total Population: 56,506
2023 Population Estimate: 57,929
Daytime Population: 39,263



Median Age: 36.3
Unemployment Rate: 3.10%
Population by Age:

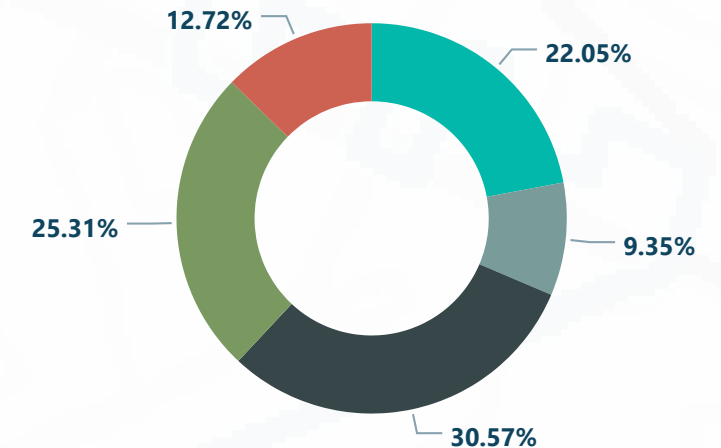


Educational Attainment 25 Years & Over:



Population by Race & Ethnicity:

● Black or African American ● Asian / P.I. ● White ● Hispanic / Latino ● Other



i All data are estimates for either 2018 or 2019 unless otherwise noted.
 Sources: U.S. Census Bureau, Census 2010 Summary File 1 and ESRI forecasts for 2018, 2019, 2023 & 2024; Fairfax County Department of Tax Administration; Arlington County GIS; City of Falls Church GIS and City of Alexandria GIS.

Commercial Revitalization Districts and Areas: 2018 Economic Profile

Select District:

Annandale	Bailey's Crossroads	Lake Anne	Lincolnia	McLean	Merrifield	Richmond Highway	Seven Corners	Springfield
-----------	---------------------	-----------	-----------	--------	------------	------------------	---------------	-------------

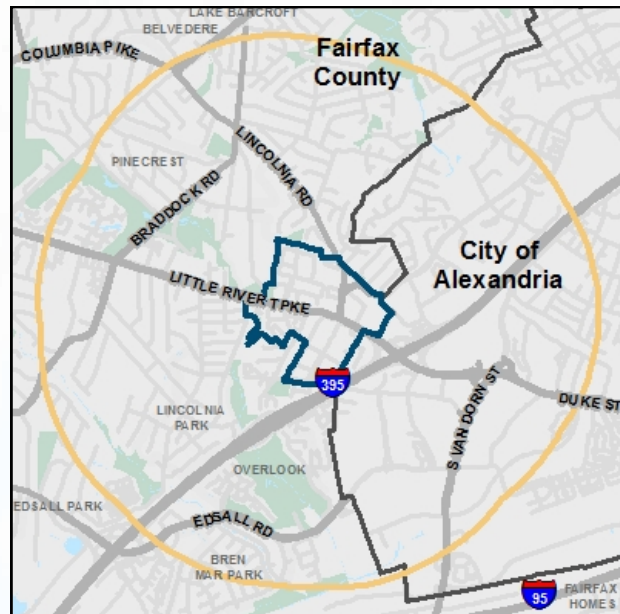
Select Year:

2018	2019
------	------

Select Region:

CRD Boundary	CRD & 1/4 Mile Buffer	CRD & 1/2 Mile Buffer	CRD & 1 Mile Buffer
--------------	-----------------------	-----------------------	---------------------

Lincolnia CRA & 1 Mile Buffer

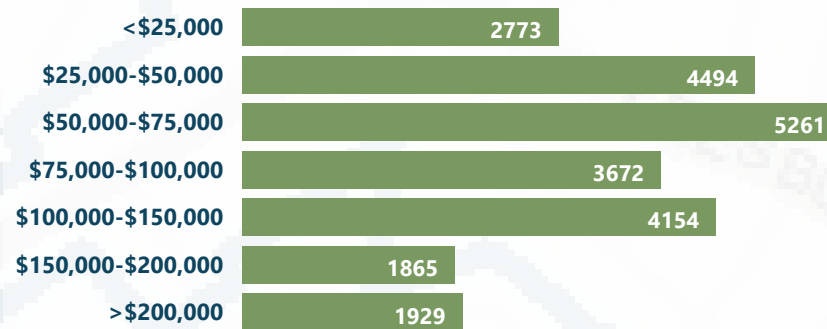


Total Consumer Spending: \$804.4M

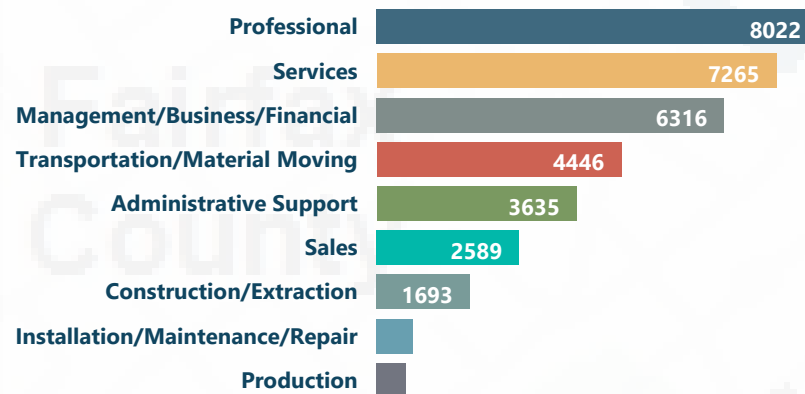
Per Capita Income: \$50,289

Median Household Income: \$71,946

Households By Income:



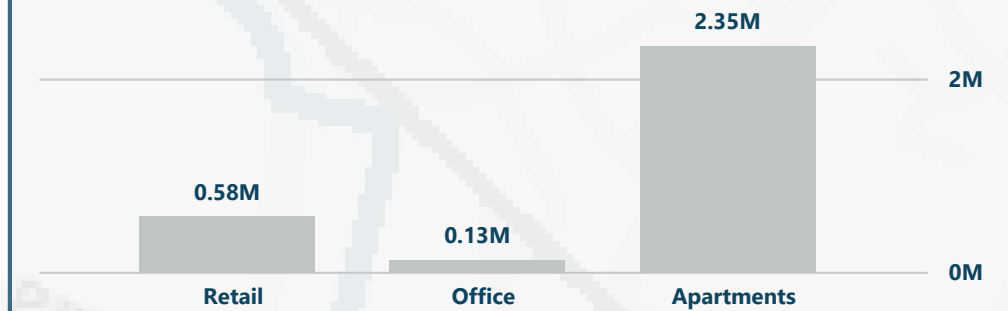
Employment By Occupation:



***Business Gross Receipts: \$254.5M**

***Total Commercial Sqft: 3.06M**

*Commercial Sqft. By Type:



*Top 10 Business/Professional Licensures:

NAICS Description	Total
Retail Trade	52
Other Services and Public Administration	40
Administrative, Support, Waste, and Remediation Services	31
Accommodation and Food Services	27
Health Care and Social Assistance	24
Real Estate and Rental and Leasing	21
Construction and Utilities	11
Transportation and Warehousing	10
Educational Services	8
Wholesale Trade	4

*** All Data is for CRD Boundary Only.**



All data are estimates for either 2018 or 2019 unless otherwise noted.

Sources: U.S. Census Bureau, Census 2010 Summary File 1 and ESRI forecasts for 2018, 2019, 2023 & 2024; Fairfax County Department of Tax Administration; Arlington County GIS; City of Falls Church GIS and City of Alexandria GIS.

Commercial Revitalization Districts and Areas: 2018 Households Profile

Select District:

- Annandale
- Bailey's Crossroads
- Lake Anne
- Lincolnia**
- McLean
- Merrifield
- Richmond Highway
- Seven Corners
- Springfield

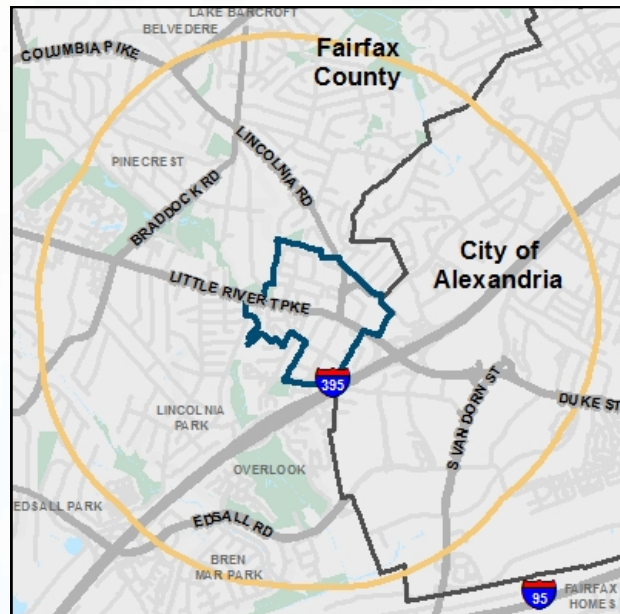
Select Year:

- 2018**
- 2019

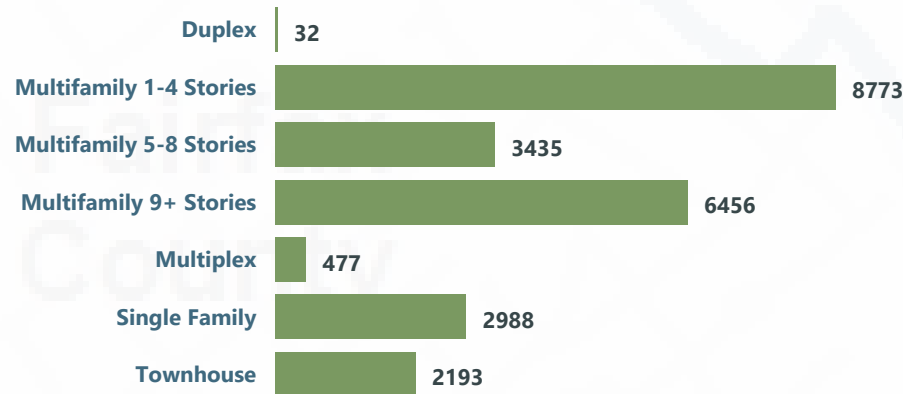
Select Buffer:

- CRD Boundary**
- CRD & 1/4 Mile Buffer
- CRD & 1/2 Mile Buffer
- CRD & 1 Mile Buffer

Lincolnia CRA & 1 Mile Buffer

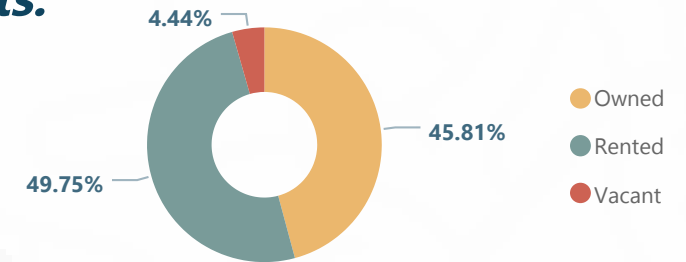


Total Households: 24,148
Households with Children: 6,382
Average Household Size: 2.34
Households Poverty Rate: 8.81%
Languages Spoken at Home:
English Only: **46.23%** English & Another: **43.72%** Another Only: **10.05%**
Median House Value: \$371,767
Housing Units by Type:

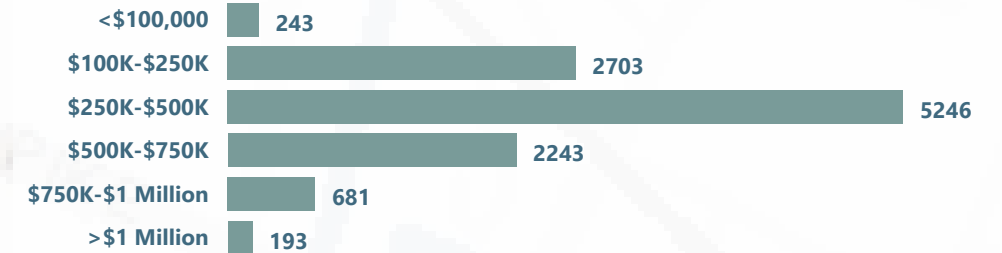


Housing Units:

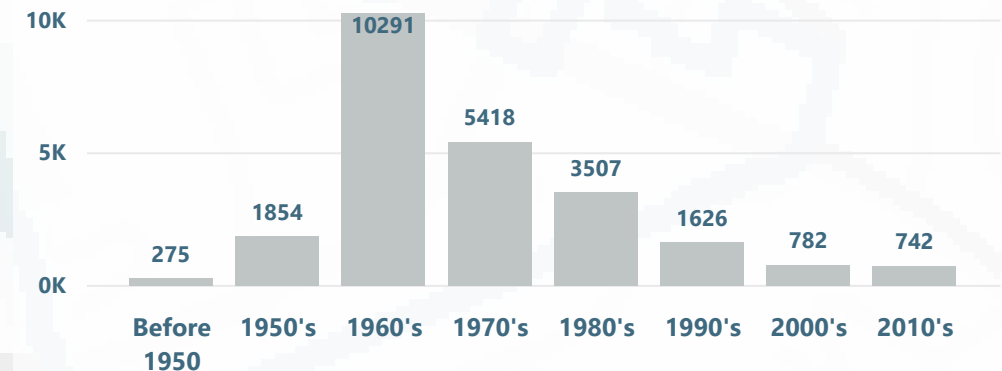
Total: 25,331



Housing Units by Value:



Housing Units by Age:



i All data are estimates for either 2018 or 2019 unless otherwise noted.
 Sources: U.S. Census Bureau, Census 2010 Summary File 1 and ESRI forecasts for 2018, 2019, 2023 & 2024; Fairfax County Department of Tax Administration; Arlington County GIS; City of Falls Church GIS and City of Alexandria GIS.

Commercial Revitalization Districts and Areas: 2018 Population Profile

Select District:

- Annandale
- Bailey's Crossroads
- Lake Anne
- Lincolnia
- McLean
- Merrifield
- Richmond Highway
- Seven Corners
- Springfield

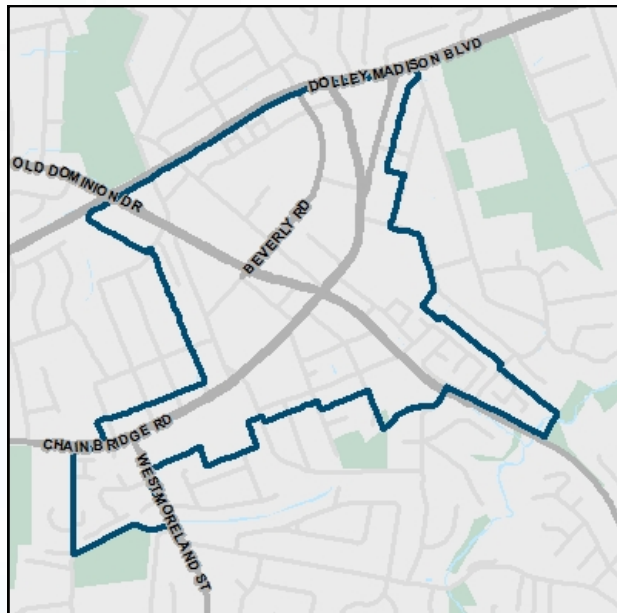
Select Year:

- 2018
- 2019

Select Buffer:

- CRD Boundary
- CRD & 1/4 Mile Buffer
- CRD & 1/2 Mile Buffer
- CRD & 1 Mile Buffer

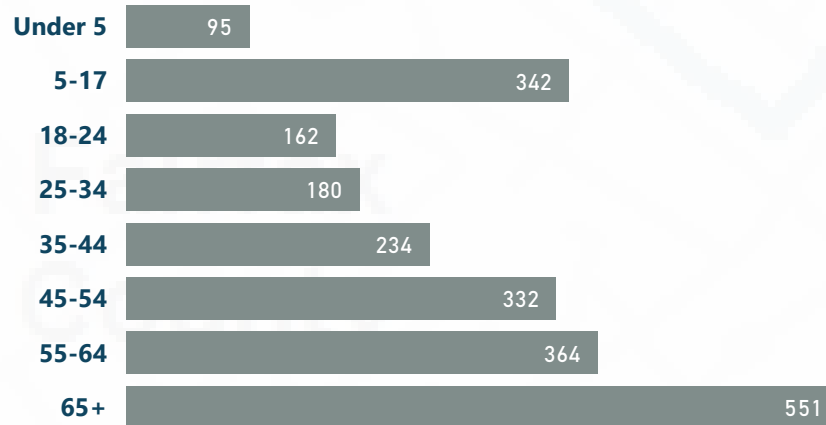
McLean CRD Boundary



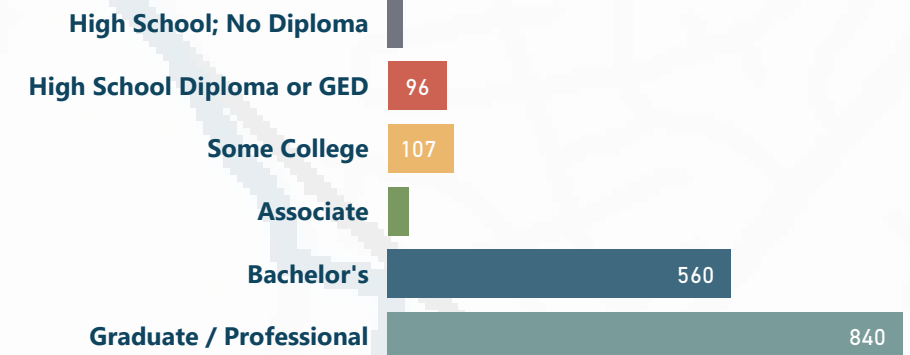
Total Population: 2,260
2023 Population Estimate: 2,338
Daytime Population: 9,342



Median Age: 48.7
Unemployment Rate: 2.90%
Population by Age:

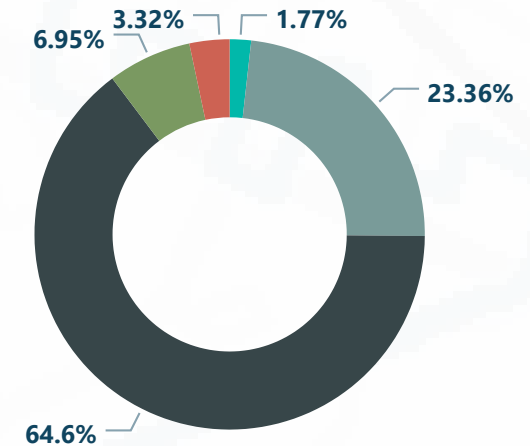


Educational Attainment 25 Years & Over:



Population by Race & Ethnicity:

● Black or African American ● Asian / P.I. ● White ● Hispanic / Latino ● Other



All data are estimates for either 2018 or 2019 unless otherwise noted.

Sources: U.S. Census Bureau, Census 2010 Summary File 1 and ESRI forecasts for 2018, 2019, 2023 & 2024; Fairfax County Department of Tax Administration; Arlington County GIS; City of Falls Church GIS and City of Alexandria GIS.

Commercial Revitalization Districts and Areas: 2018 Economic Profile

Select District:

Annandale	Bailey's Crossroads	Lake Anne	Lincolnia	McLean	Merrifield	Richmond Highway	Seven Corners	Springfield
-----------	---------------------	-----------	-----------	--------	------------	------------------	---------------	-------------

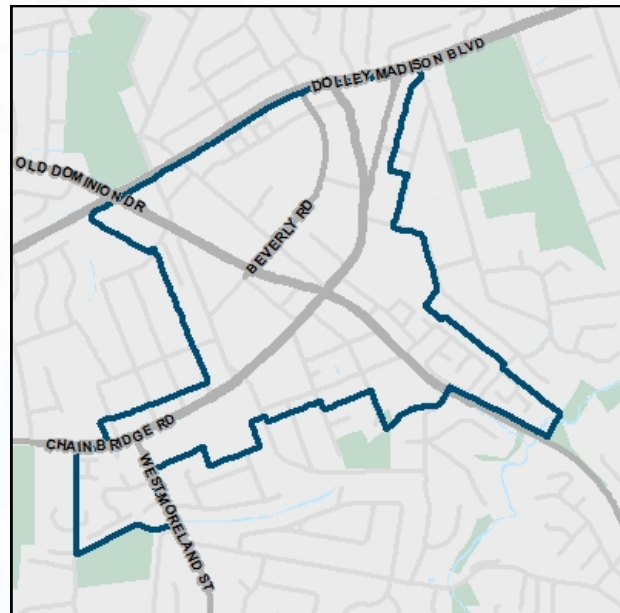
Select Year:

2018	2019
------	------

Select Region:

CRD Boundary	CRD & 1/4 Mile Buffer	CRD & 1/2 Mile Buffer	CRD & 1 Mile Buffer
--------------	-----------------------	-----------------------	---------------------

McLean CRD Boundary

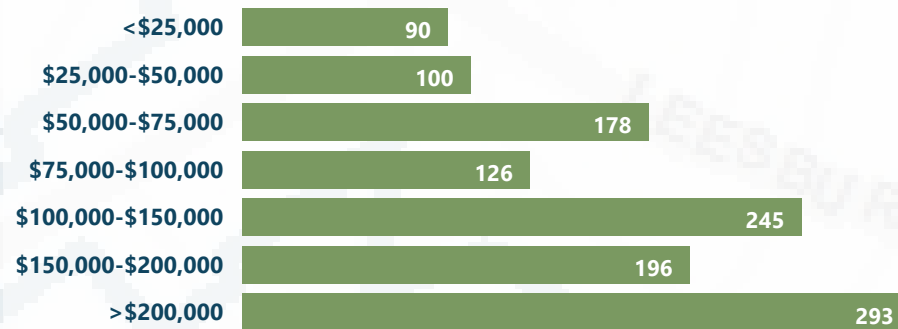


Total Consumer Spending: \$55.7M

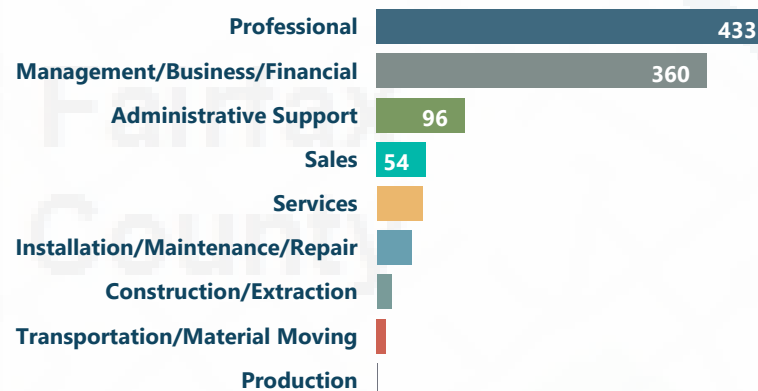
Per Capita Income: \$48,390

Median Household Income: \$119,386

Households By Income:



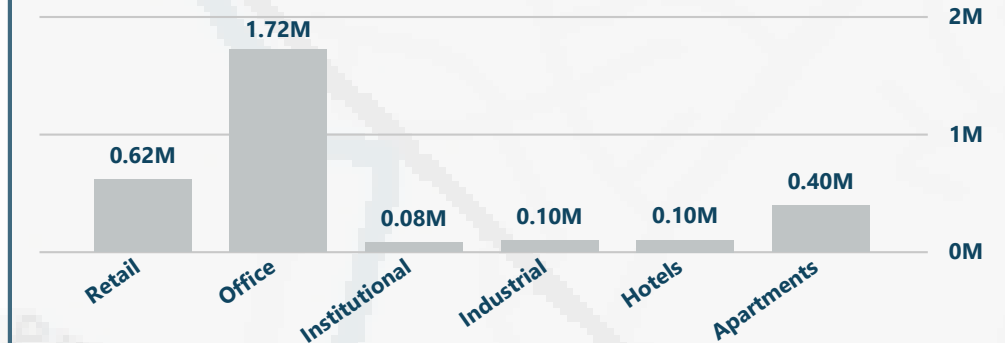
Employment By Occupation:



***Business Gross Receipts: \$2.13B**

***Total Commercial Sqft: 3.02M**

***Commercial Sqft. By Type:**



***Top 10 Business/Professional Licensures:**

NAICS Description	Total
Professional, Scientific, and Technical Services	645
Health Care and Social Assistance	487
Construction and Utilities	399
Other Services and Public Administration	215
Administrative, Support, Waste, and Remediation Services	208
Retail Trade	203
Transportation and Warehousing	147
Real Estate and Rental and Leasing	140
Accommodation and Food Services	113
Wholesale Trade	64

*** All Data is for CRD Boundary Only.**



All data are estimates for either 2018 or 2019 unless otherwise noted.

Sources: U.S. Census Bureau, Census 2010 Summary File 1 and ESRI forecasts for 2018, 2019, 2023 & 2024; Fairfax County Department of Tax Administration; Arlington County GIS; City of Falls Church GIS and City of Alexandria GIS.

Commercial Revitalization Districts and Areas: 2018 Households Profile

Select District:

- Annandale
- Bailey's Crossroads
- Lake Anne
- Lincolnia
- McLean**
- Merrifield
- Richmond Highway
- Seven Corners
- Springfield

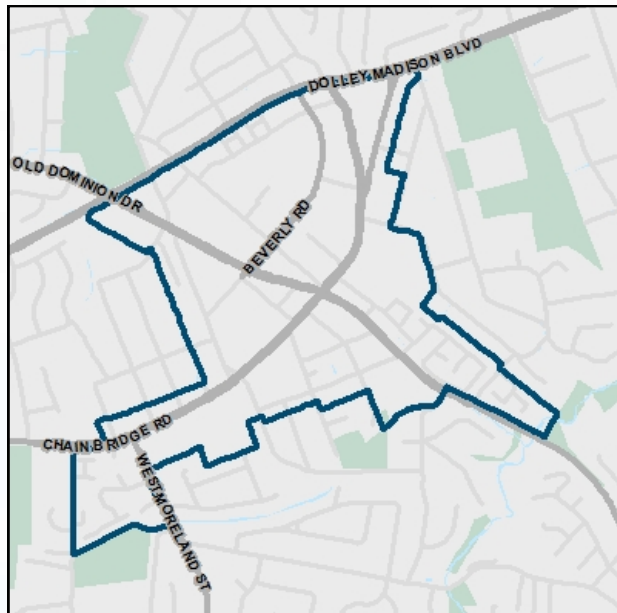
Select Year:

- 2018**
- 2019

Select Buffer:

- CRD Boundary
- CRD & 1/4 Mile Buffer**
- CRD & 1/2 Mile Buffer
- CRD & 1 Mile Buffer

McLean CRD Boundary



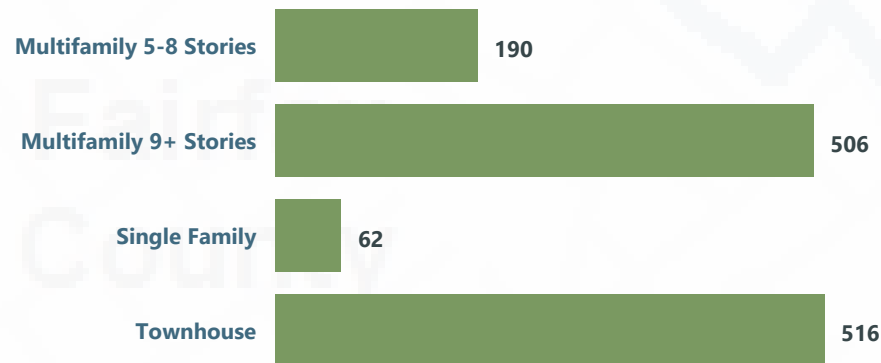
Total Households: 1,228
Households with Children: 296
Average Household Size: 1.84
Households Poverty Rate: 5.19%

Languages Spoken at Home:

English Only: 66.41% **English & Another: 26.60%** **Another Only: 6.99%**

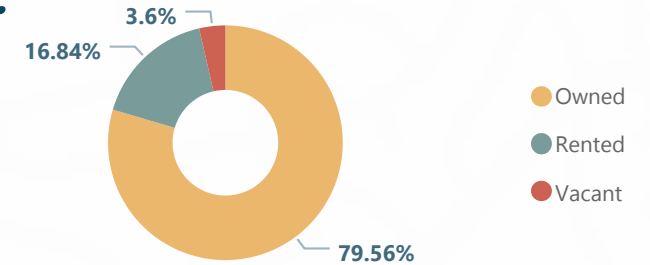
Median House Value: \$780,022

Housing Units by Type:

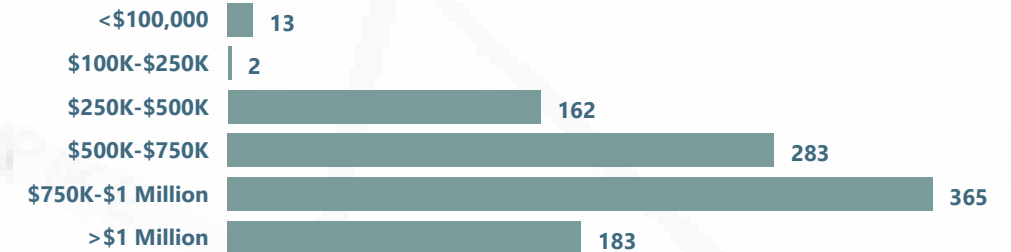


Housing Units:

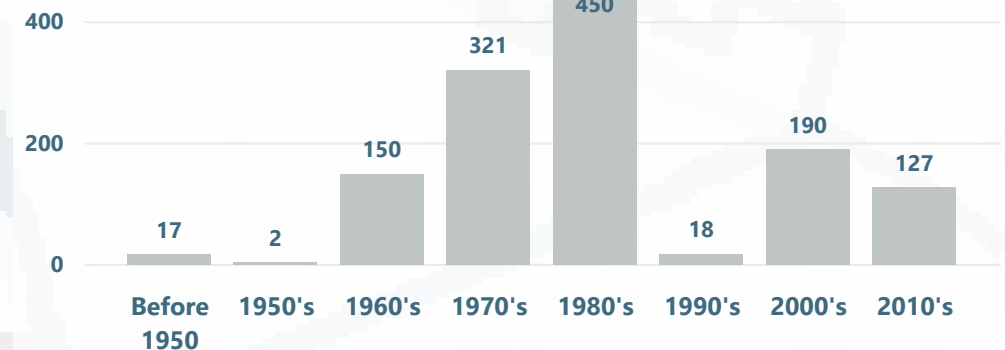
Total: 1,277



Housing Units by Value:



Housing Units by Age:



All data are estimates for either 2018 or 2019 unless otherwise noted.

Sources: U.S. Census Bureau, Census 2010 Summary File 1 and ESRI forecasts for 2018, 2019, 2023 & 2024; Fairfax County Department of Tax Administration; Arlington County GIS; City of Falls Church GIS and City of Alexandria GIS.

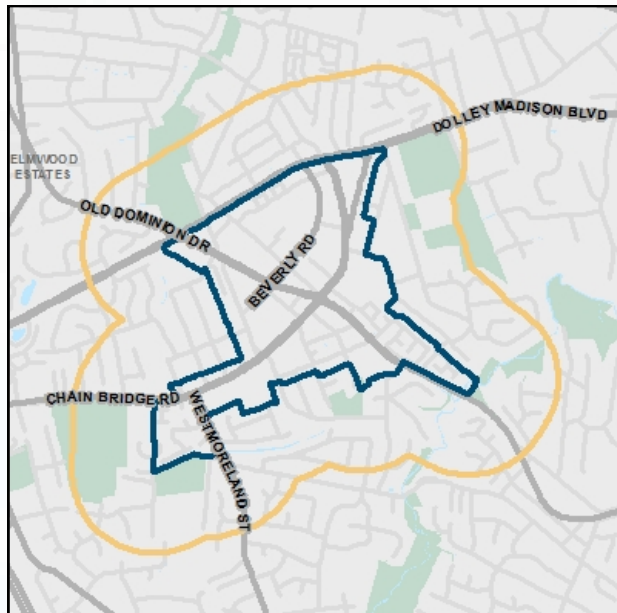
Commercial Revitalization Districts and Areas: 2018 Population Profile

Select District: **Annandale** Bailey's Crossroads Lake Anne Lincolnia McLean Merrifield Richmond Highway Seven Corners Springfield

Select Year: **2018** 2019

Select Buffer: **CRD Boundary** CRD & 1/4 Mile Buffer CRD & 1/2 Mile Buffer CRD & 1 Mile Buffer

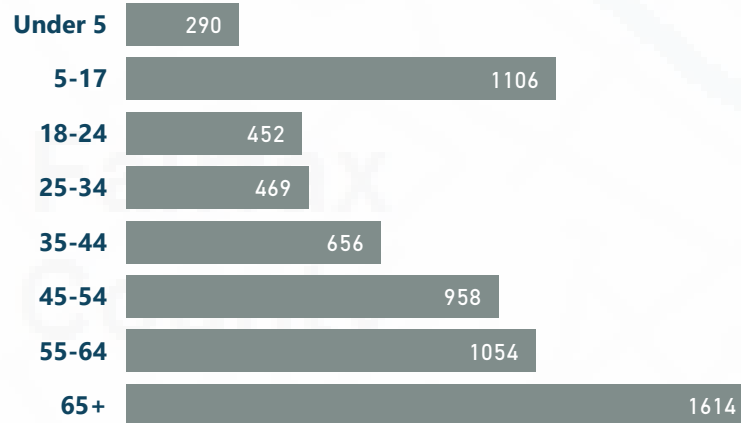
McLean CRD & 1/4 Mile Buffer



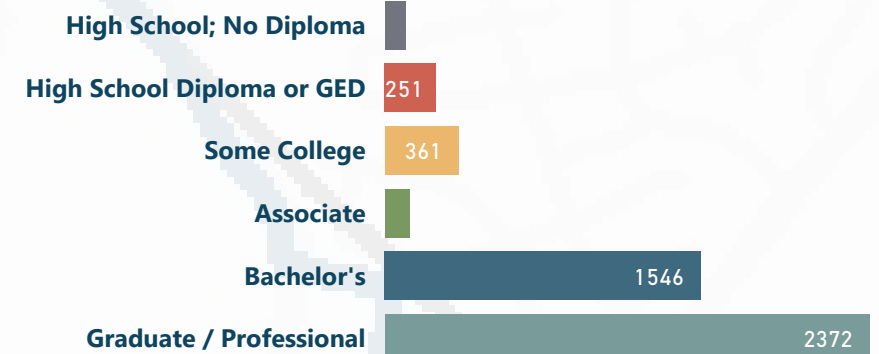
Total Population: 6,599
2023 Population Estimate: 6,744
Daytime Population: 13,943



Median Age: 48.6
Unemployment Rate: 2.50%
Population by Age:

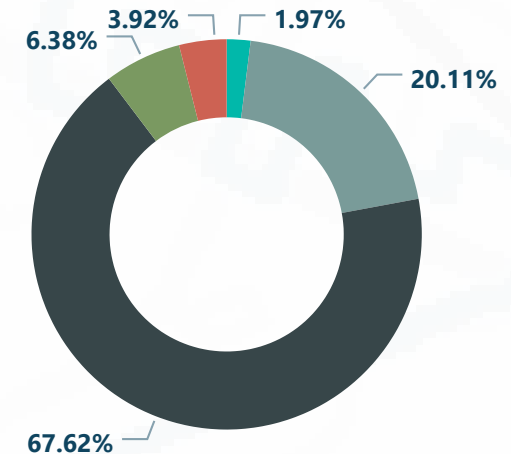


Educational Attainment 25 Years & Over:



Population by Race & Ethnicity:

● Black or African American ● Asian / P.I. ● White ● Hispanic / Latino ● Other



i All data are estimates for either 2018 or 2019 unless otherwise noted.
 Sources: U.S. Census Bureau, Census 2010 Summary File 1 and ESRI forecasts for 2018, 2019, 2023 & 2024; Fairfax County Department of Tax Administration; Arlington County GIS; City of Falls Church GIS and City of Alexandria GIS.

Commercial Revitalization Districts and Areas: 2018 Economic Profile

Select District:

Annandale	Bailey's Crossroads	Lake Anne	Lincolnia	McLean	Merrifield	Richmond Highway	Seven Corners	Springfield
-----------	---------------------	-----------	-----------	--------	------------	------------------	---------------	-------------

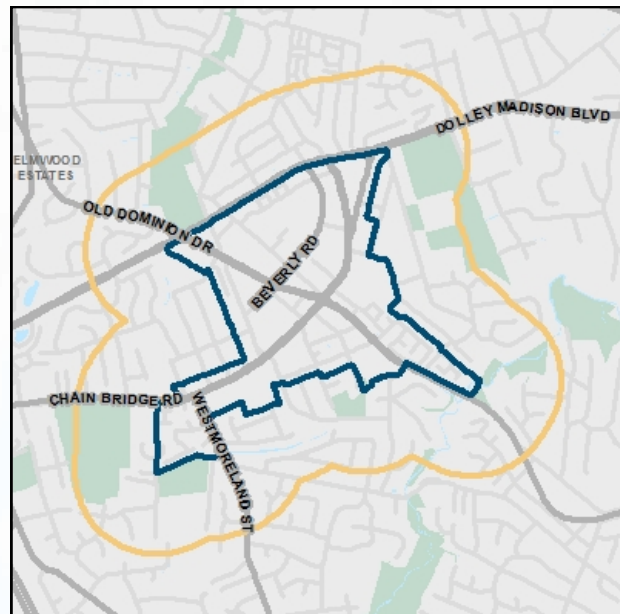
Select Year:

2018	2019
------	------

Select Region:

CRD Boundary	CRD & 1/4 Mile Buffer	CRD & 1/2 Mile Buffer	CRD & 1 Mile Buffer
--------------	-----------------------	-----------------------	---------------------

McLean CRD & 1/4 Mile Buffer

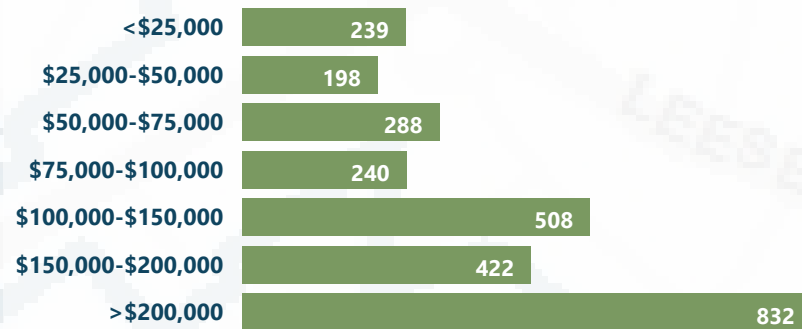


Total Consumer Spending: \$145.9M

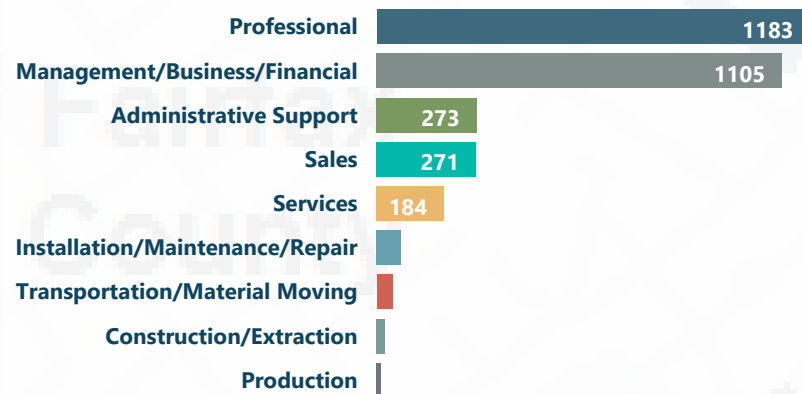
Per Capita Income: \$30,632

Median Household Income: \$135,759

Households By Income:



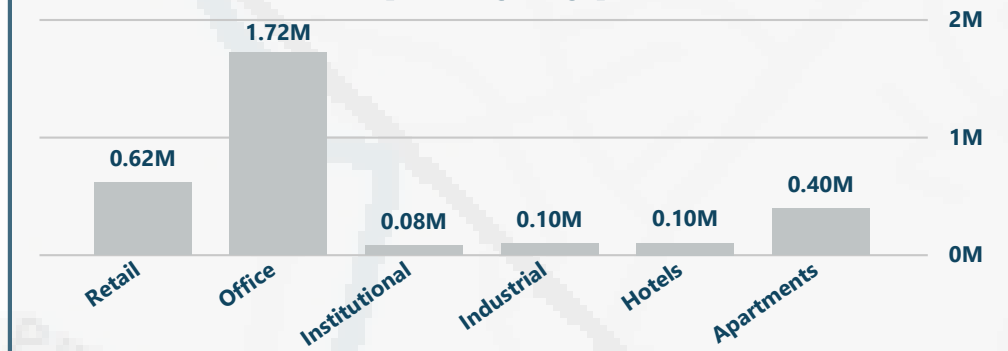
Employment By Occupation:



***Business Gross Receipts: \$2.13B**

***Total Commercial Sqft: 3.02M**

*Commercial Sqft. By Type:



*Top 10 Business/Professional Licensures:

NAICS Description	Total
Professional, Scientific, and Technical Services	645
Health Care and Social Assistance	487
Construction and Utilities	399
Other Services and Public Administration	215
Administrative, Support, Waste, and Remediation Services	208
Retail Trade	203
Transportation and Warehousing	147
Real Estate and Rental and Leasing	140
Accommodation and Food Services	113
Wholesale Trade	64

* All Data is for CRD Boundary Only.



All data are estimates for either 2018 or 2019 unless otherwise noted.

Sources: U.S. Census Bureau, Census 2010 Summary File 1 and ESRI forecasts for 2018, 2019, 2023 & 2024; Fairfax County Department of Tax Administration; Arlington County GIS; City of Falls Church GIS and City of Alexandria GIS.

Commercial Revitalization Districts and Areas: 2018 Households Profile

Select District:

- Annandale
- Bailey's Crossroads
- Lake Anne
- Lincolnia
- McLean
- Merrifield
- Richmond Highway
- Seven Corners
- Springfield

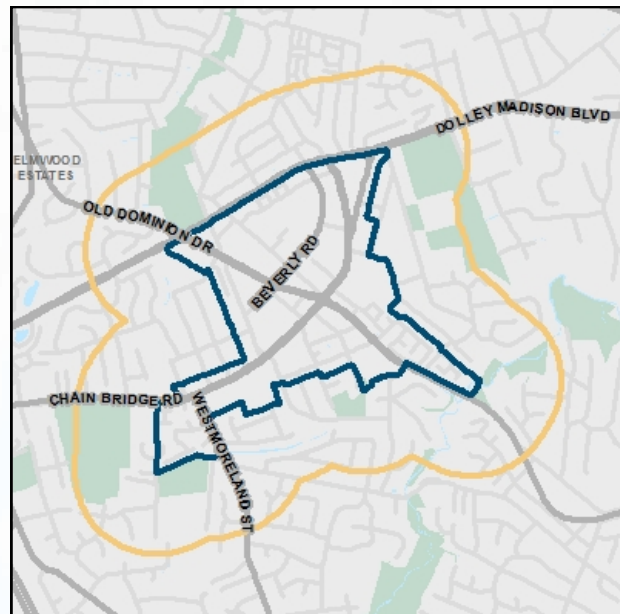
Select Year:

- 2018
- 2019

Select Buffer:

- CRD Boundary
- CRD & 1/4 Mile Buffer
- CRD & 1/2 Mile Buffer
- CRD & 1 Mile Buffer

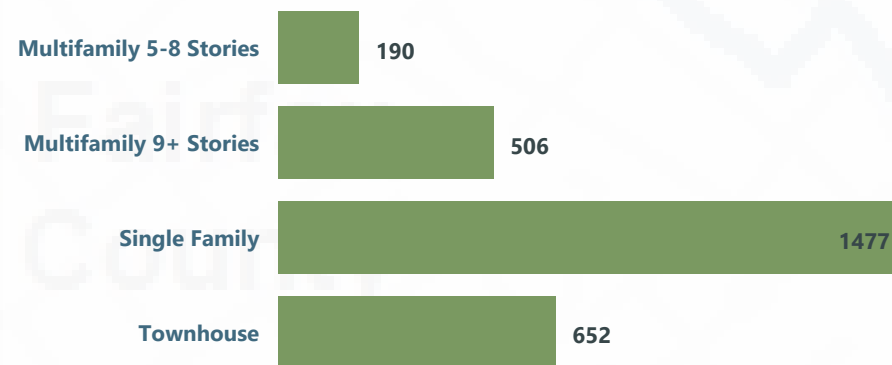
McLean CRD & 1/4 Mile Buffer



Total Households: 2,727
Households with Children: 789
Average Household Size: 2.42
Households Poverty Rate: 5.89%
Languages Spoken at Home:

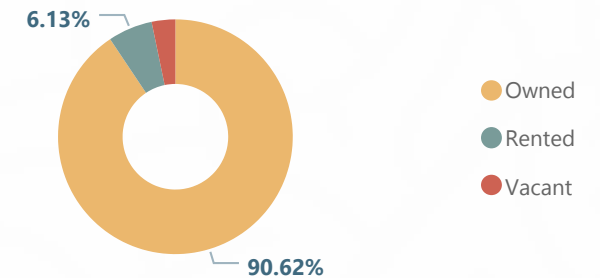
English Only: 64.91% **English & Another: 29.27%** **Another Only: 5.83%**

Median House Value: \$831,349
Housing Units by Type:




Housing Units:

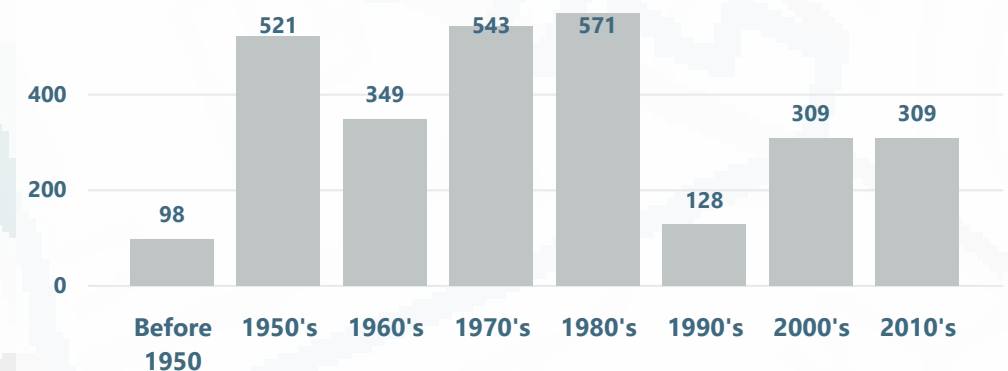
Total: 2,824



Housing Units by Value:



Housing Units by Age:



i All data are estimates for either 2018 or 2019 unless otherwise noted.
 Sources: U.S. Census Bureau, Census 2010 Summary File 1 and ESRI forecasts for 2018, 2019, 2023 & 2024; Fairfax County Department of Tax Administration; Arlington County GIS; City of Falls Church GIS and City of Alexandria GIS.

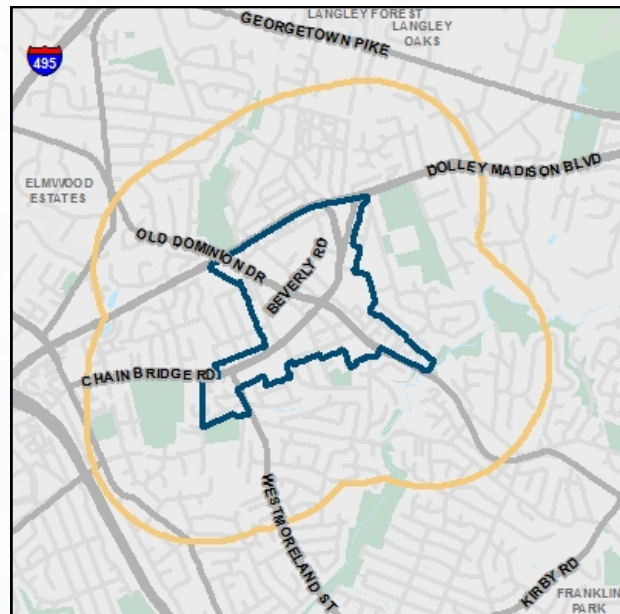
Commercial Revitalization Districts and Areas: 2018 Population Profile

Select District: **Annandale** Bailey's Crossroads Lake Anne Lincolnia McLean Merrifield Richmond Highway Seven Corners Springfield

Select Year: **2018** 2019

Select Buffer: **CRD Boundary** CRD & 1/4 Mile Buffer CRD & 1/2 Mile Buffer CRD & 1 Mile Buffer


McLean CRD & 1/2 Mile Buffer



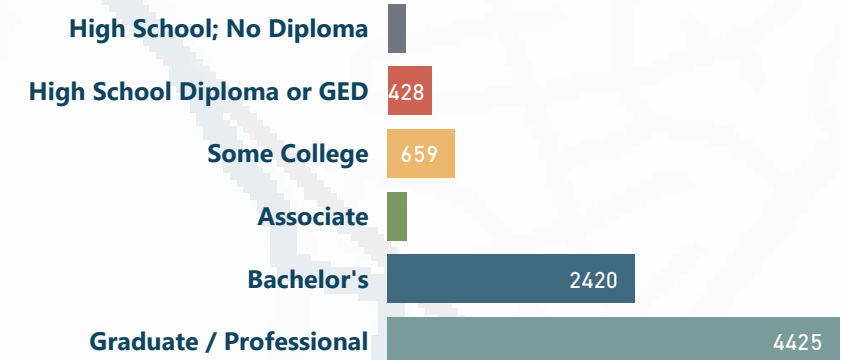
Total Population: 11,770
2023 Population Estimate: 11,940
Daytime Population: 18,318



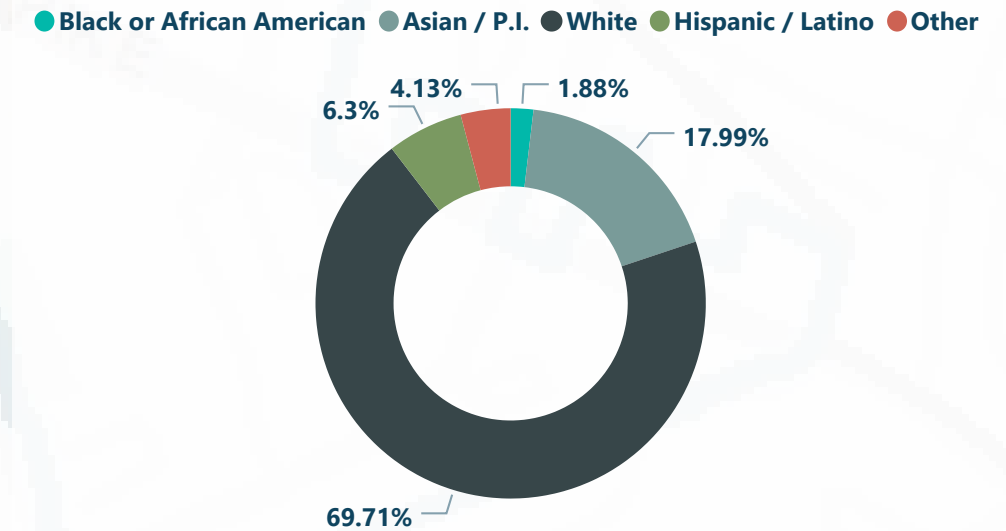
Median Age: 48.0
Unemployment Rate: 3.10%
Population by Age:



Educational Attainment 25 Years & Over:



Population by Race & Ethnicity:



i All data are estimates for either 2018 or 2019 unless otherwise noted.
 Sources: U.S. Census Bureau, Census 2010 Summary File 1 and ESRI forecasts for 2018, 2019, 2023 & 2024; Fairfax County Department of Tax Administration; Arlington County GIS; City of Falls Church GIS and City of Alexandria GIS.

Commercial Revitalization Districts and Areas: 2018 Economic Profile

Select District:

Annandale	Bailey's Crossroads	Lake Anne	Lincolnia	McLean	Merrifield	Richmond Highway	Seven Corners	Springfield
-----------	---------------------	-----------	-----------	--------	------------	------------------	---------------	-------------

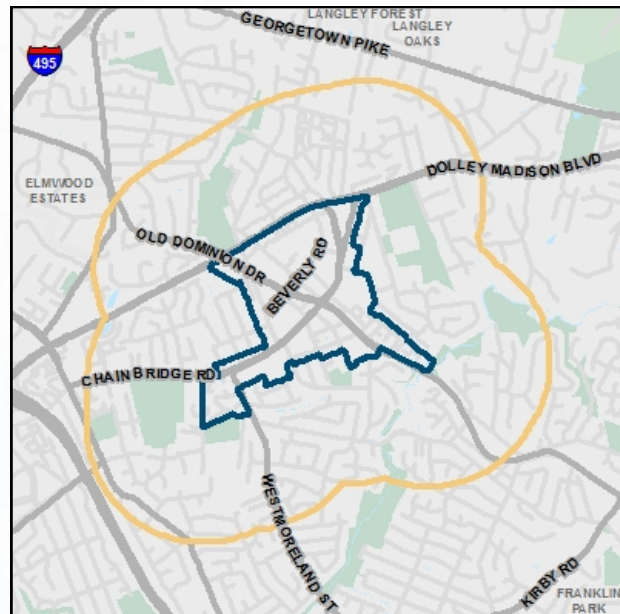
Select Year:

2018	2019
------	------

Select Region:

CRD Boundary	CRD & 1/4 Mile Buffer	CRD & 1/2 Mile Buffer	CRD & 1 Mile Buffer
--------------	-----------------------	-----------------------	---------------------

McLean CRD & 1/2 Mile Buffer

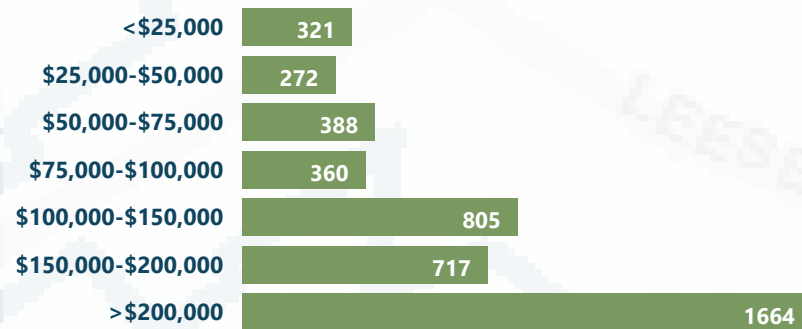


Total Consumer Spending: \$320.5M

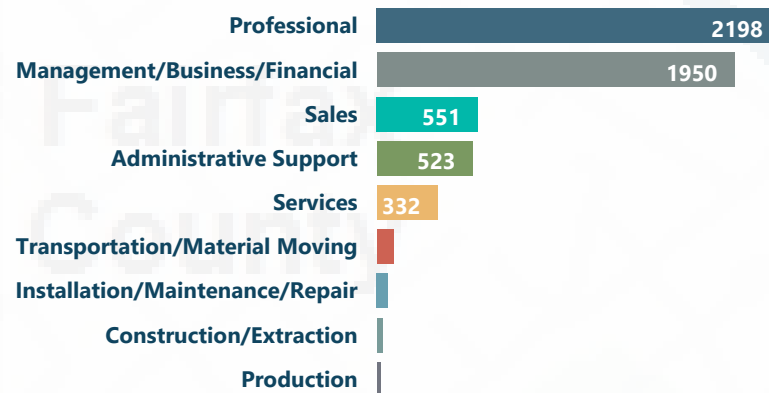
Per Capita Income: \$56,913

Median Household Income: \$156,227

Households By Income:



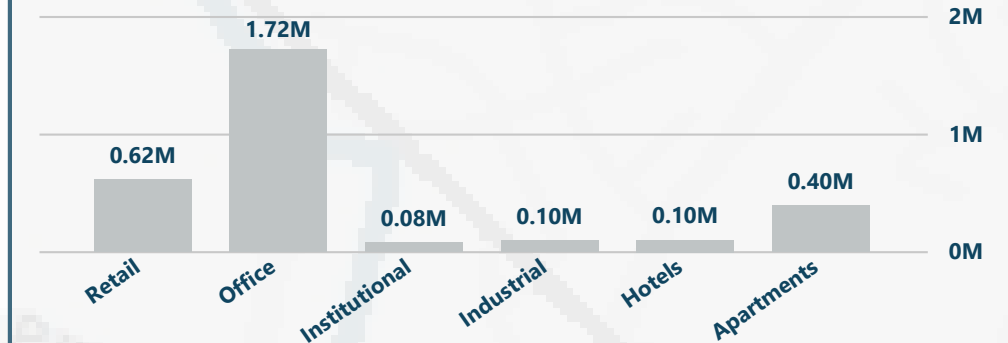
Employment By Occupation:



***Business Gross Receipts: \$2.13B**

***Total Commercial Sqft: 3.02M**

*Commercial Sqft. By Type:



*Top 10 Business/Professional Licensures:

NAICS Description	Total
Professional, Scientific, and Technical Services	645
Health Care and Social Assistance	487
Construction and Utilities	399
Other Services and Public Administration	215
Administrative, Support, Waste, and Remediation Services	208
Retail Trade	203
Transportation and Warehousing	147
Real Estate and Rental and Leasing	140
Accommodation and Food Services	113
Wholesale Trade	64

*** All Data is for CRD Boundary Only.**



All data are estimates for either 2018 or 2019 unless otherwise noted.

Sources: U.S. Census Bureau, Census 2010 Summary File 1 and ESRI forecasts for 2018, 2019, 2023 & 2024; Fairfax County Department of Tax Administration; Arlington County GIS; City of Falls Church GIS and City of Alexandria GIS.

Commercial Revitalization Districts and Areas: 2018 Households Profile

Select District:

- Annandale
- Bailey's Crossroads
- Lake Anne
- Lincolnia
- McLean
- Merrifield
- Richmond Highway
- Seven Corners
- Springfield

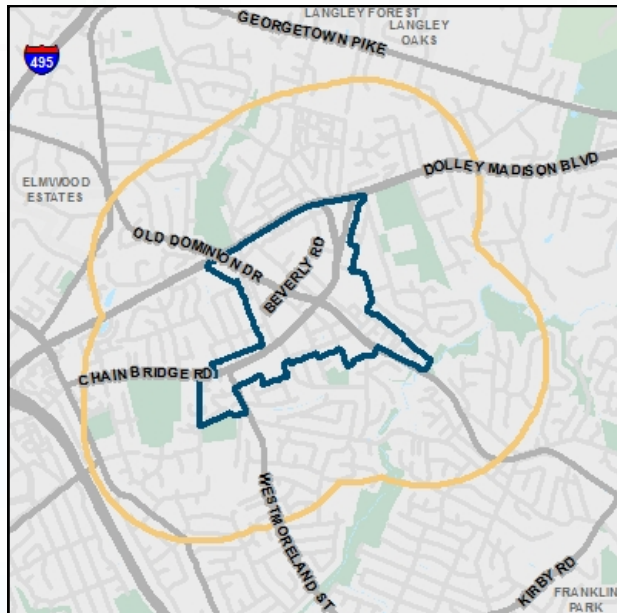
Select Year:

- 2018
- 2019

Select Buffer:

- CRD Boundary
- CRD & 1/4 Mile Buffer
- CRD & 1/2 Mile Buffer
- CRD & 1 Mile Buffer

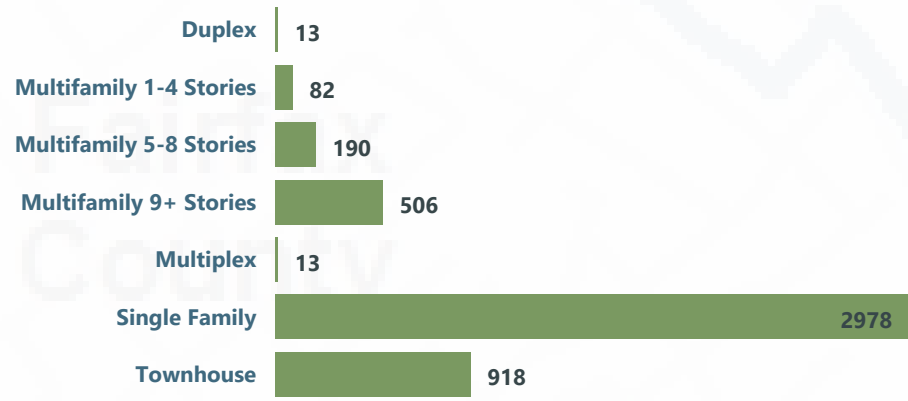
McLean CRD & 1/2 Mile Buffer



Total Households: 4,527
Households with Children: 1,626
Average Household Size: 2.60
Households Poverty Rate: 5.63%
Languages Spoken at Home:

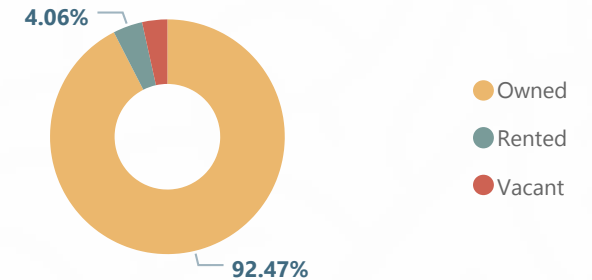
English Only: 67.22% **English & Another: 27.94%** **Another Only: 4.84%**

Median House Value: \$867,067
Housing Units by Type:

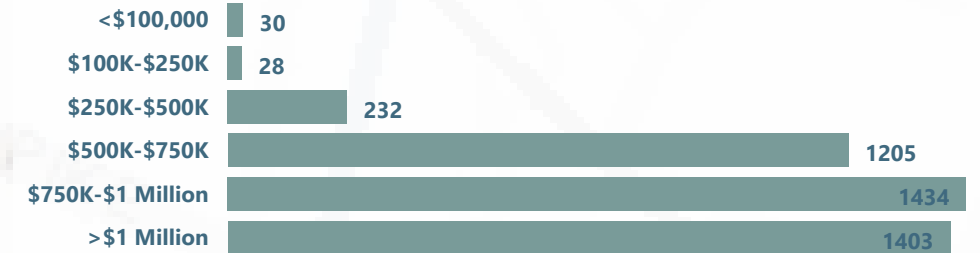


Housing Units:

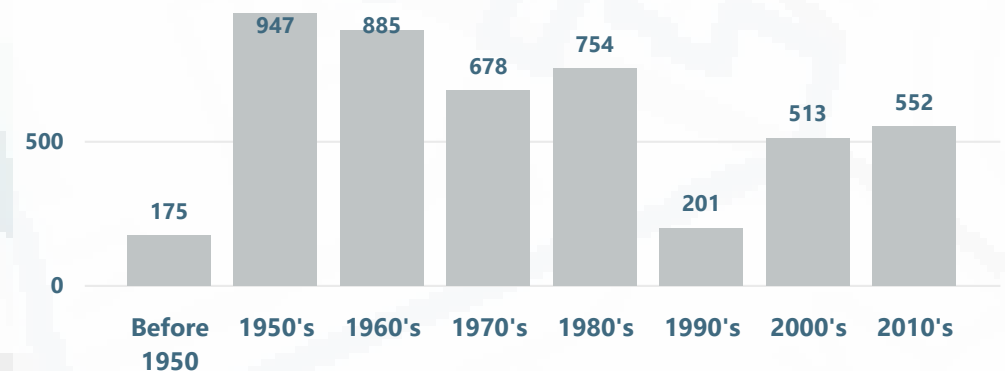
Total: 4,699



Housing Units by Value:



Housing Units by Age:



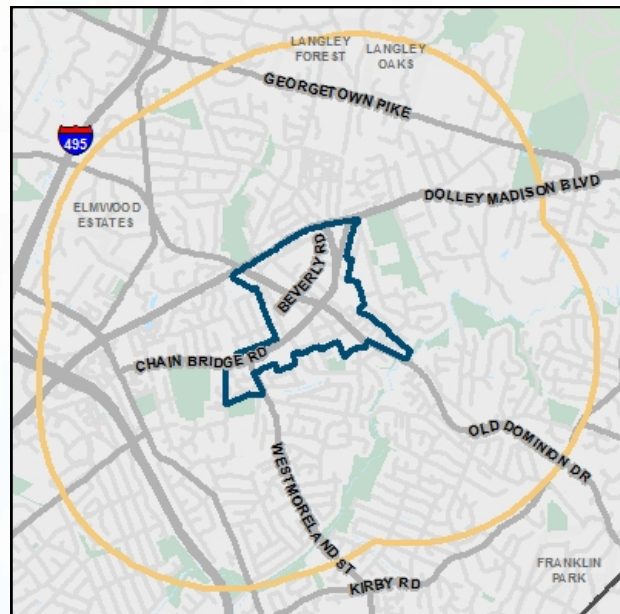
All data are estimates for either 2018 or 2019 unless otherwise noted.
 Sources: U.S. Census Bureau, Census 2010 Summary File 1 and ESRI forecasts for 2018, 2019, 2023 & 2024; Fairfax County Department of Tax Administration; Arlington County GIS; City of Falls Church GIS and City of Alexandria GIS.

Commercial Revitalization Districts and Areas: 2018 Population Profile

Select District: **Annandale** **Bailey's Crossroads** **Lake Anne** **Lincolnia** **McLean** **Merrifield** **Richmond Highway** **Seven Corners** **Springfield**

Select Year: **2018** 2019 Select Buffer: **CRD Boundary** **CRD & 1/4 Mile Buffer** **CRD & 1/2 Mile Buffer** **CRD & 1 Mile Buffer**

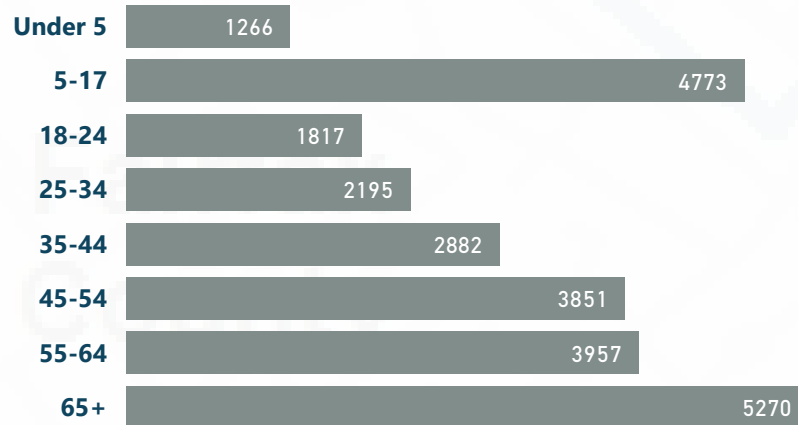
McLean CRD & 1 Mile Buffer



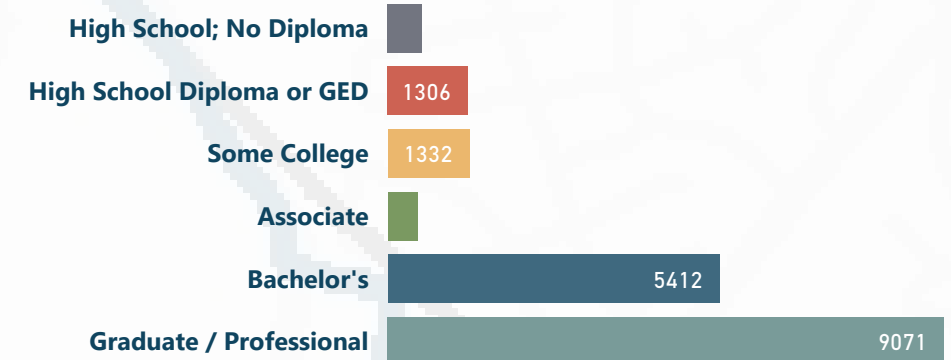
Total Population: 26,011
2023 Population Estimate: 27,132
Daytime Population: 26,738



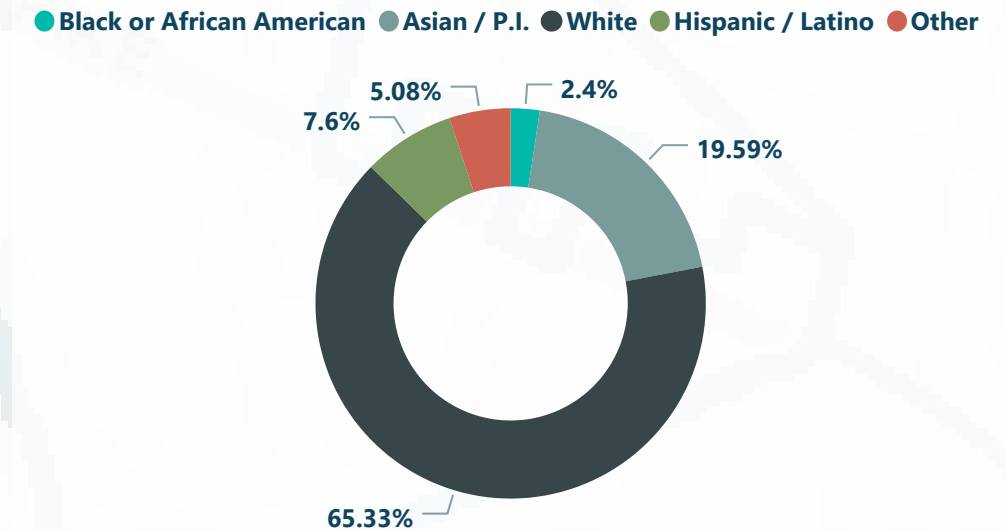
Median Age: 45.2
Unemployment Rate: 3.00%
Population by Age:



Educational Attainment 25 Years & Over:



Population by Race & Ethnicity:



i All data are estimates for either 2018 or 2019 unless otherwise noted.
 Sources: U.S. Census Bureau, Census 2010 Summary File 1 and ESRI forecasts for 2018, 2019, 2023 & 2024; Fairfax County Department of Tax Administration; Arlington County GIS; City of Falls Church GIS and City of Alexandria GIS.

Commercial Revitalization Districts and Areas: 2018 Economic Profile

Select District:

Annandale	Bailey's Crossroads	Lake Anne	Lincolnia	McLean	Merrifield	Richmond Highway	Seven Corners	Springfield
-----------	---------------------	-----------	-----------	--------	------------	------------------	---------------	-------------

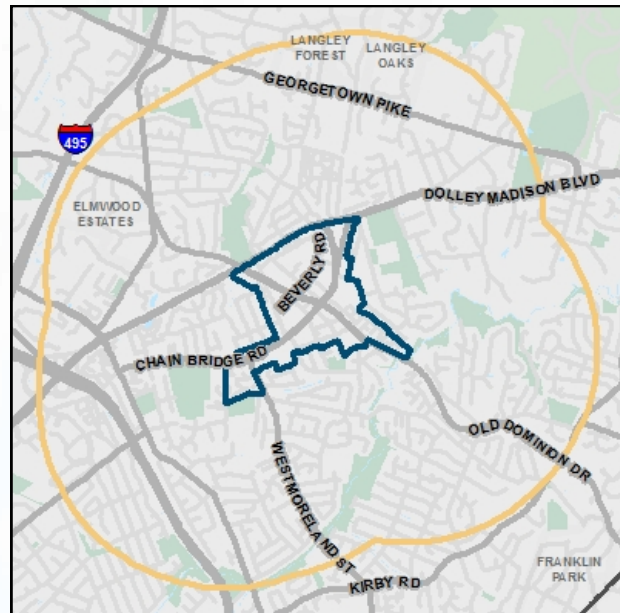
Select Year:

2018	2019
------	------

Select Region:

CRD Boundary	CRD & 1/4 Mile Buffer	CRD & 1/2 Mile Buffer	CRD & 1 Mile Buffer
--------------	-----------------------	-----------------------	---------------------

McLean CRD & 1 Mile Buffer

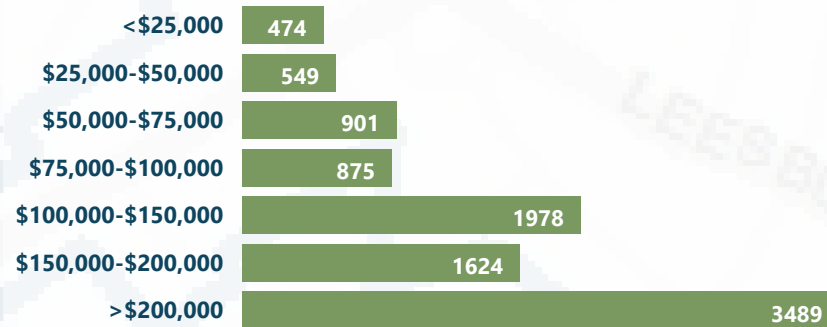


Total Consumer Spending: **\$651M**

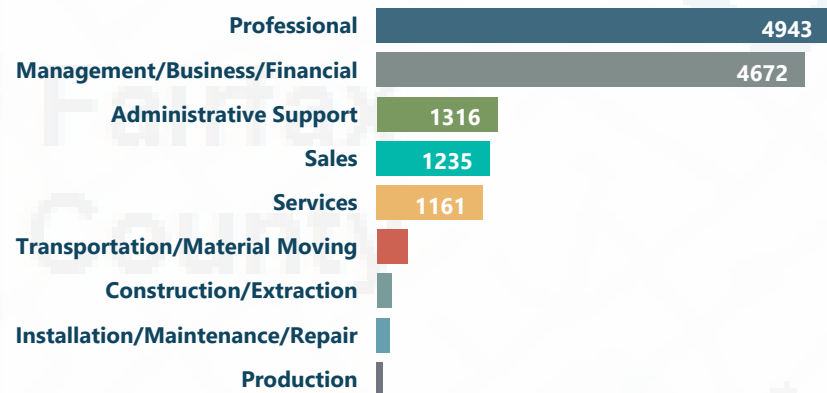
Per Capita Income: **\$51,447**

Median Household Income: **\$153,778**

Households By Income:



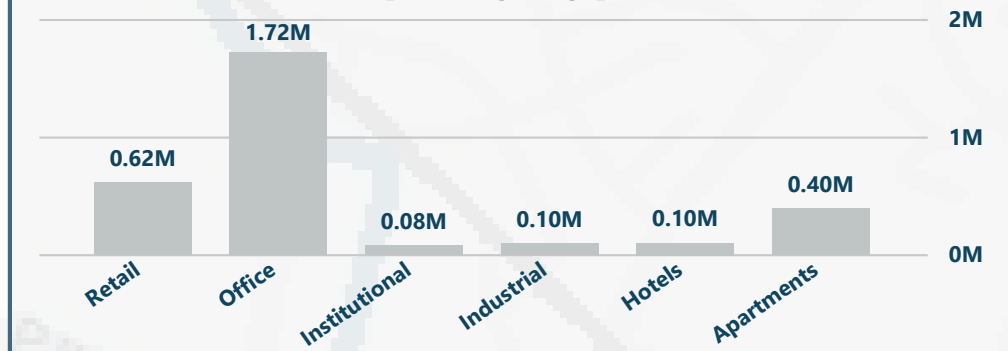
Employment By Occupation:



*Business Gross Receipts: **\$2.13B**

*Total Commercial Sqft: **3.02M**

*Commercial Sqft. By Type:



*Top 10 Business/Professional Licensures:

NAICS Description	Total
Professional, Scientific, and Technical Services	645
Health Care and Social Assistance	487
Construction and Utilities	399
Other Services and Public Administration	215
Administrative, Support, Waste, and Remediation Services	208
Retail Trade	203
Transportation and Warehousing	147
Real Estate and Rental and Leasing	140
Accommodation and Food Services	113
Wholesale Trade	64

* All Data is for CRD Boundary Only.



All data are estimates for either 2018 or 2019 unless otherwise noted.

Sources: U.S. Census Bureau, Census 2010 Summary File 1 and ESRI forecasts for 2018, 2019, 2023 & 2024; Fairfax County Department of Tax Administration; Arlington County GIS; City of Falls Church GIS and City of Alexandria GIS.

Commercial Revitalization Districts and Areas: 2018 Households Profile

Select District:

- Annandale
- Bailey's Crossroads
- Lake Anne
- Lincolnia
- McLean
- Merrifield
- Richmond Highway
- Seven Corners
- Springfield

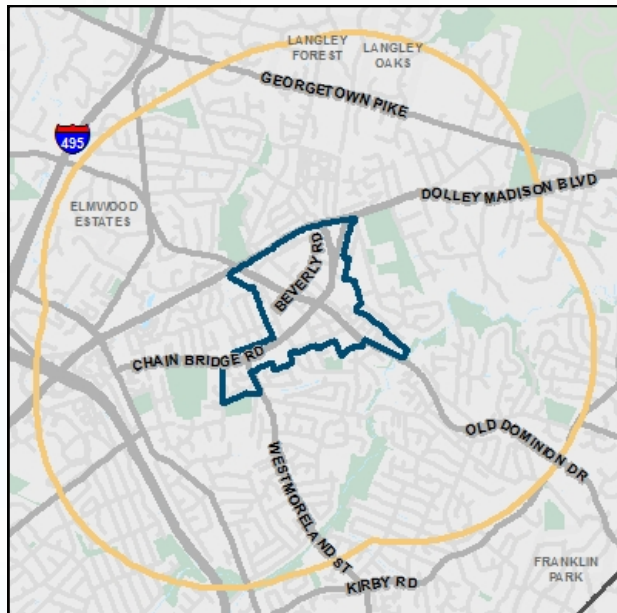
Select Year:

- 2018
- 2019

Select Buffer:

- CRD Boundary
- CRD & 1/4 Mile Buffer
- CRD & 1/2 Mile Buffer
- CRD & 1 Mile Buffer

McLean CRD & 1 Mile Buffer



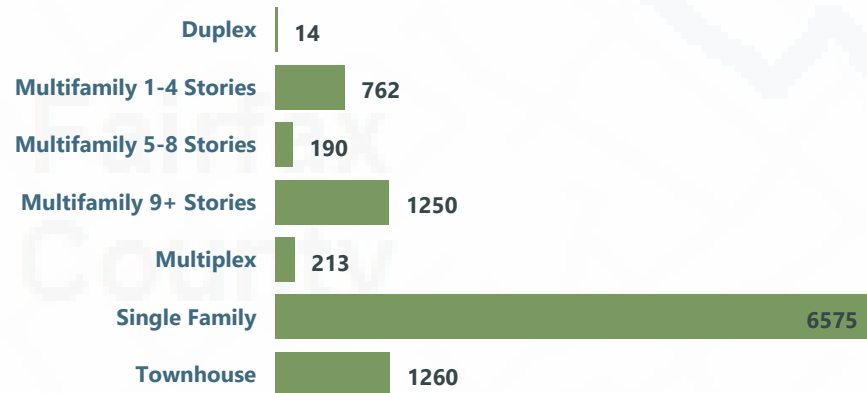
Total Households: 9,890
Households with Children: 3,548
Average Household Size: 2.63
Households Poverty Rate: 3.69%

Languages Spoken at Home:

English Only: 62.72% **English & Another: 31.51%** **Another Only: 5.77%**

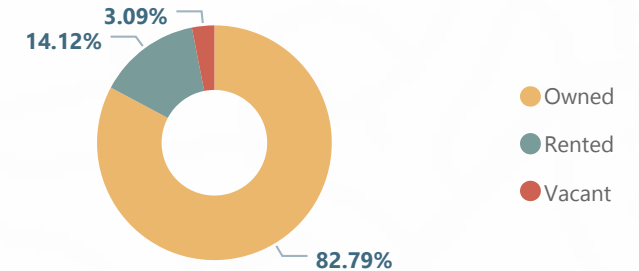
Median House Value: \$831,506

Housing Units by Type:

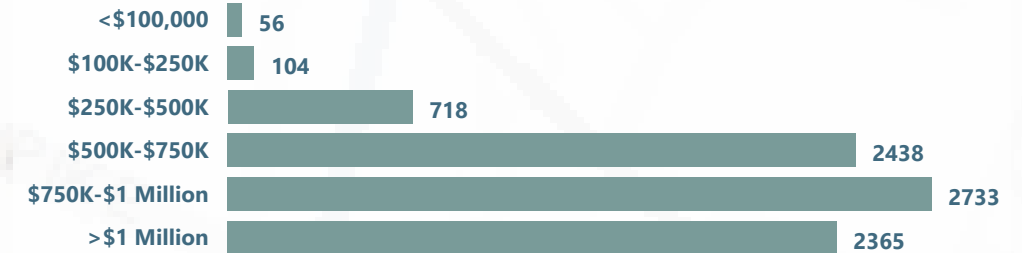


Housing Units:

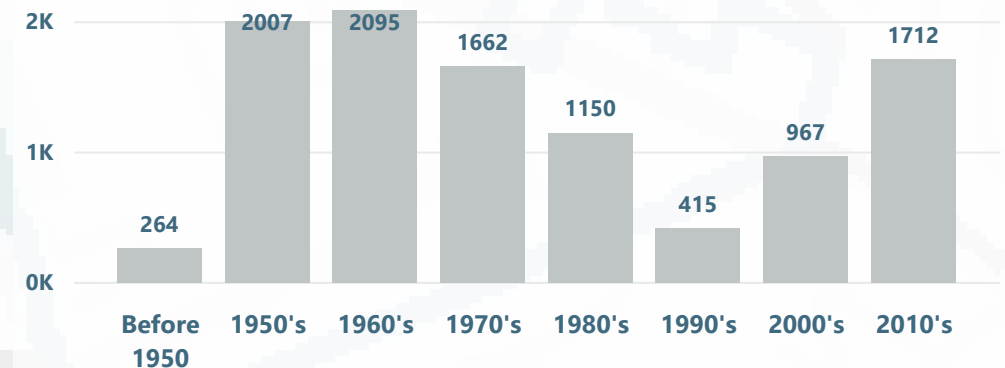
Total: 10,239



Housing Units by Value:



Housing Units by Age:



All data are estimates for either 2018 or 2019 unless otherwise noted.
 Sources: U.S. Census Bureau, Census 2010 Summary File 1 and ESRI forecasts for 2018, 2019, 2023 & 2024; Fairfax County Department of Tax Administration; Arlington County GIS; City of Falls Church GIS and City of Alexandria GIS.

Commercial Revitalization Districts and Areas: 2018 Population Profile

Select District:

- Annandale
- Bailey's Crossroads
- Lake Anne
- Lincolnia
- McLean
- Merrifield
- Richmond Highway
- Seven Corners
- Springfield

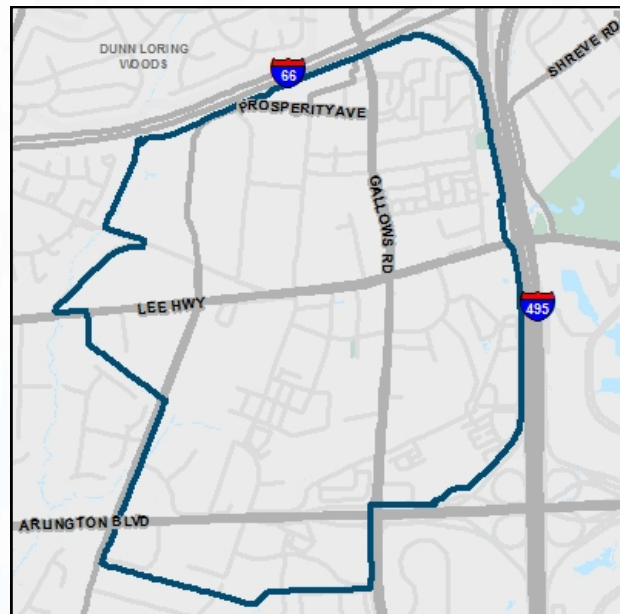
Select Year:

- 2018
- 2019

Select Buffer:

- CRD Boundary
- CRD & 1/4 Mile Buffer
- CRD & 1/2 Mile Buffer
- CRD & 1 Mile Buffer

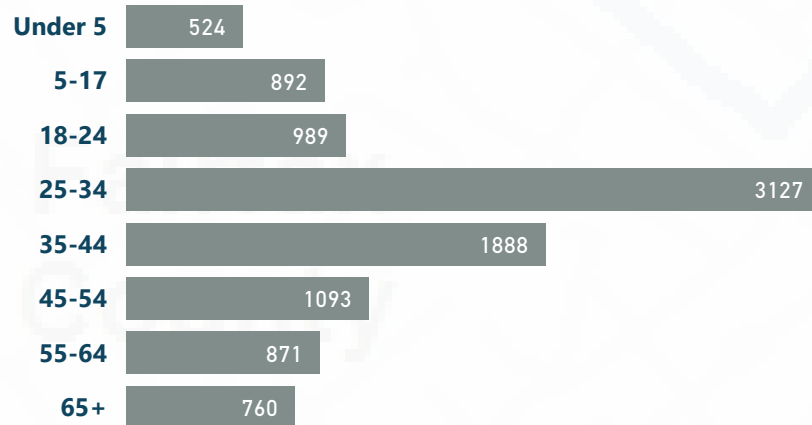
Merrifield CRD Boundary



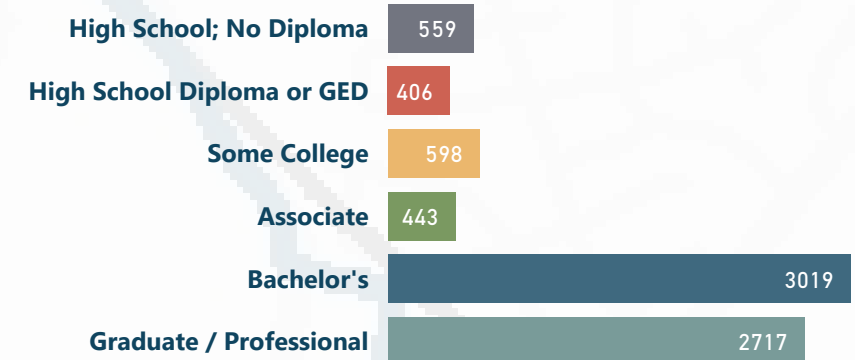
Total Population: 10,144
2023 Population Estimate: 11,637
Daytime Population: 29,561



Median Age: 33.4
Unemployment Rate: 3.30%
Population by Age:

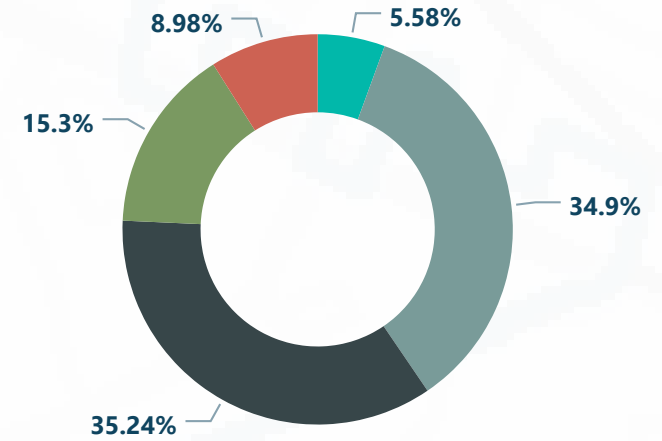


Educational Attainment 25 Years & Over:



Population by Race & Ethnicity:

● Black or African American ● Asian / P.I. ● White ● Hispanic / Latino ● Other



i All data are estimates for either 2018 or 2019 unless otherwise noted.
 Sources: U.S. Census Bureau, Census 2010 Summary File 1 and ESRI forecasts for 2018, 2019, 2023 & 2024; Fairfax County Department of Tax Administration; Arlington County GIS; City of Falls Church GIS and City of Alexandria GIS.

Commercial Revitalization Districts and Areas: 2018 Economic Profile

Select District:

Annandale	Bailey's Crossroads	Lake Anne	Lincolnia	McLean	Merrifield	Richmond Highway	Seven Corners	Springfield
-----------	---------------------	-----------	-----------	--------	------------	------------------	---------------	-------------

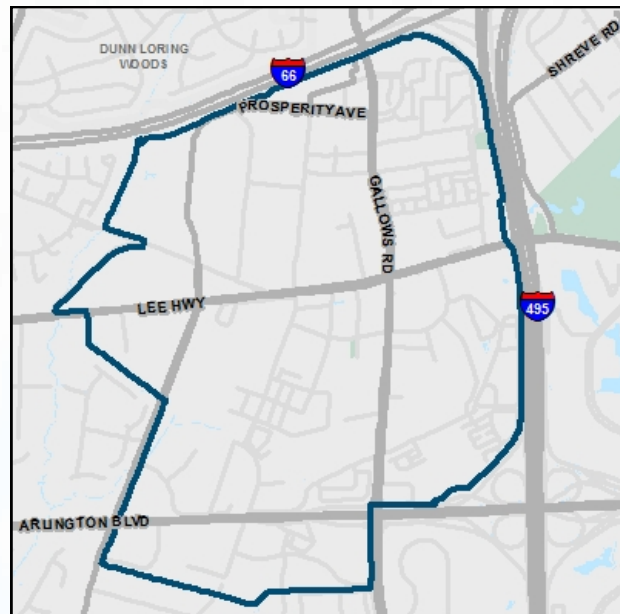
Select Year:

2018	2019
------	------

Select Region:

CRD Boundary	CRD & 1/4 Mile Buffer	CRD & 1/2 Mile Buffer	CRD & 1 Mile Buffer
--------------	-----------------------	-----------------------	---------------------

Merrifield CRD Boundary

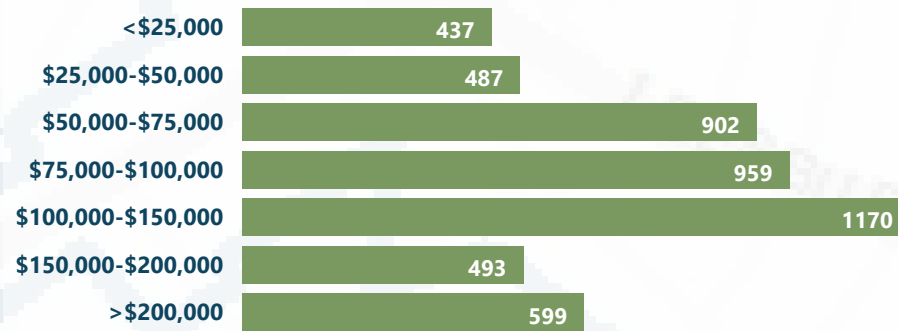


Total Consumer Spending: \$206.6M

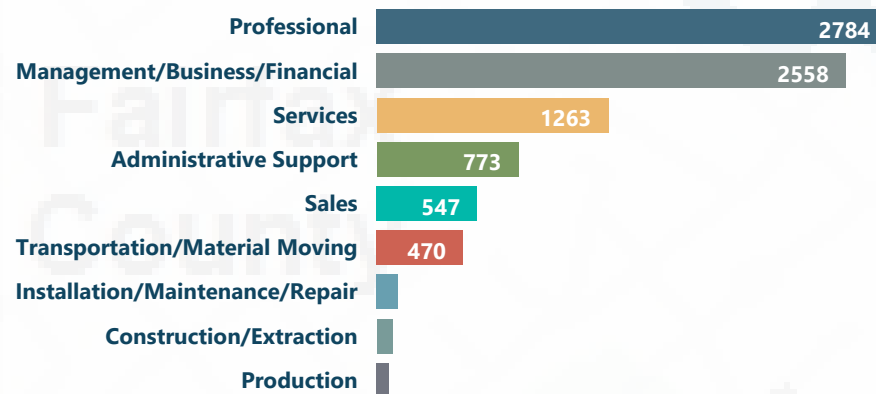
Per Capita Income: \$36,040

Median Household Income: \$91,464

Households By Income:



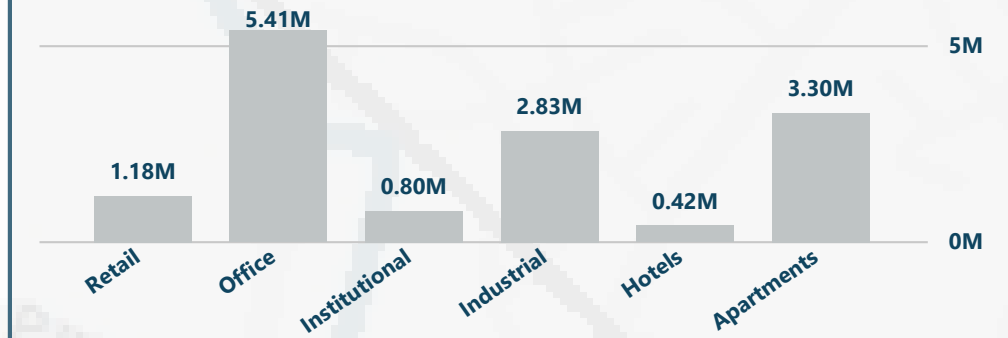
Employment By Occupation:



***Business Gross Receipts: \$3.84B**

***Total Commercial Sqft: 13.94M**

*Commercial Sqft. By Type:



*Top 10 Business/Professional Licensures:

NAICS Description	Total
Other Services and Public Administration	369
Professional, Scientific, and Technical Services	300
Health Care and Social Assistance	234
Real Estate and Rental and Leasing	229
Retail Trade	118
Administrative, Support, Waste, and Remediation Services	100
Construction and Utilities	75
Accommodation and Food Services	54
Educational Services	41
Finance and Insurance	17

*** All Data is for CRD Boundary Only.**



All data are estimates for either 2018 or 2019 unless otherwise noted.

Sources: U.S. Census Bureau, Census 2010 Summary File 1 and ESRI forecasts for 2018, 2019, 2023 & 2024; Fairfax County Department of Tax Administration; Arlington County GIS; City of Falls Church GIS and City of Alexandria GIS.

Commercial Revitalization Districts and Areas: 2018 Households Profile

Select District:

- Annandale
- Bailey's Crossroads
- Lake Anne
- Lincolnia
- McLean
- Merrifield
- Richmond Highway
- Seven Corners
- Springfield

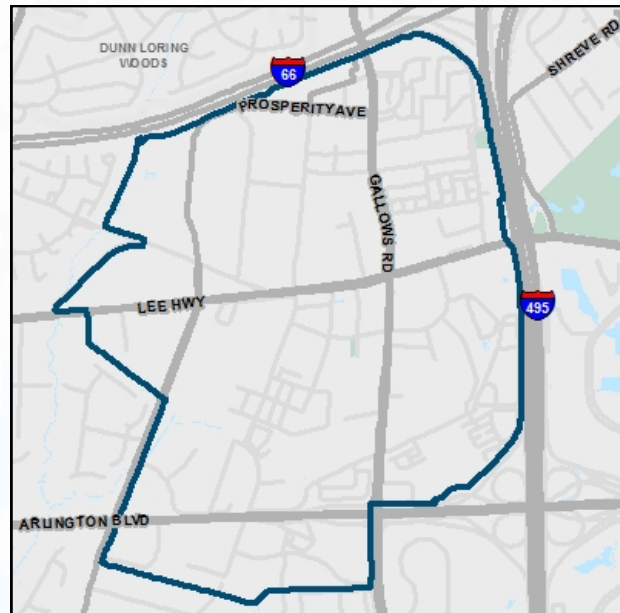
Select Year:

- 2018
- 2019

Select Buffer:

- CRD Boundary
- CRD & 1/4 Mile Buffer
- CRD & 1/2 Mile Buffer
- CRD & 1 Mile Buffer

Merrifield CRD Boundary

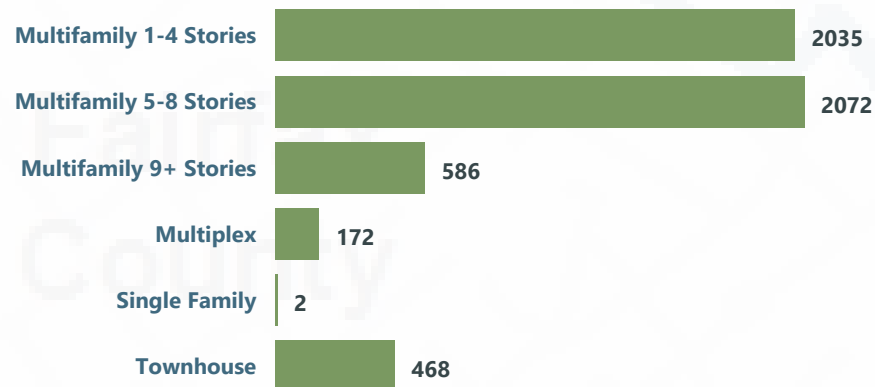


Total Households: 5,047
Households with Children: 553
Average Household Size: 2.01
Households Poverty Rate: 3.09%
Languages Spoken at Home:

English Only: 55.18% **English & Another: 38.49%** **Another Only: 6.33%**

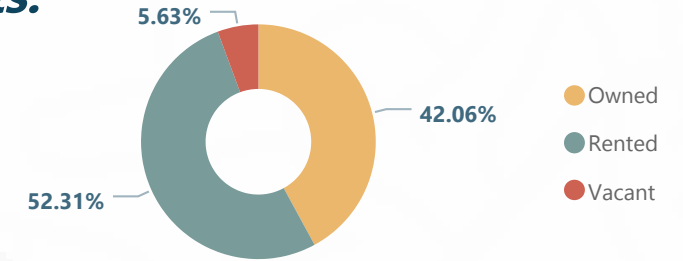
Median House Value: \$384,588

Housing Units by Type:

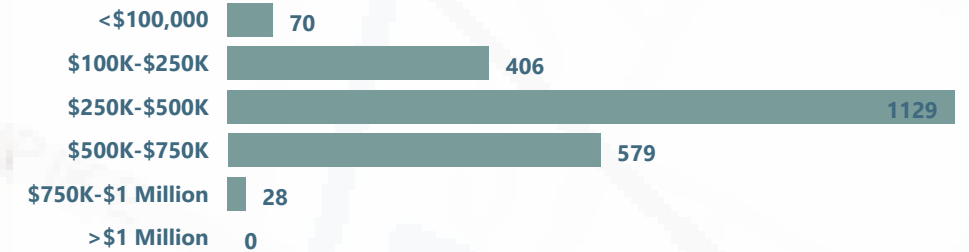


Housing Units:

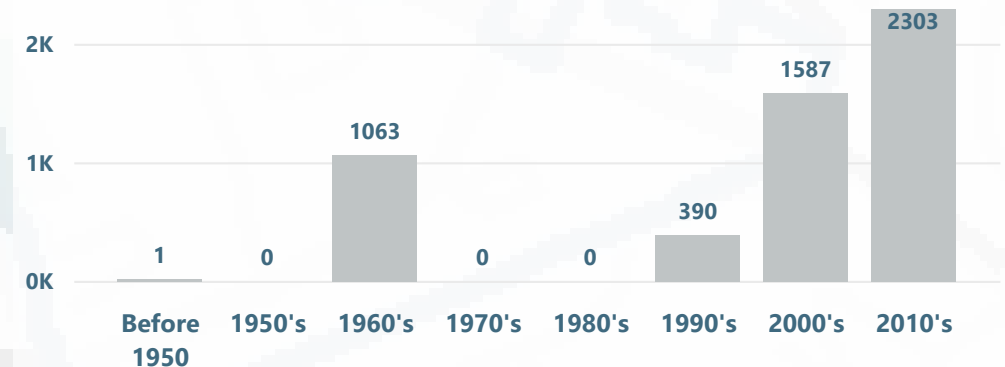
Total: 5,364



Housing Units by Value:



Housing Units by Age:



i All data are estimates for either 2018 or 2019 unless otherwise noted.
 Sources: U.S. Census Bureau, Census 2010 Summary File 1 and ESRI forecasts for 2018, 2019, 2023 & 2024; Fairfax County Department of Tax Administration; Arlington County GIS; City of Falls Church GIS and City of Alexandria GIS.

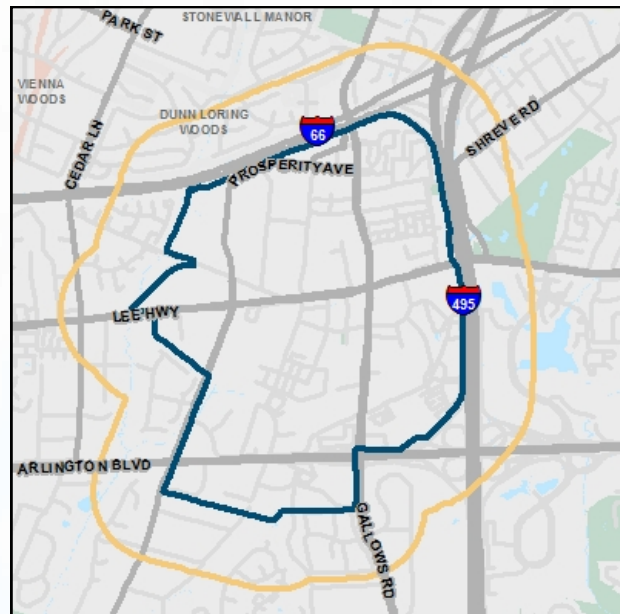
Commercial Revitalization Districts and Areas: 2018 Population Profile

Select District: **Annandale** Bailey's Crossroads Lake Anne Lincolnia McLean Merrifield Richmond Highway Seven Corners Springfield

Select Year: **2018** 2019

Select Buffer: **CRD Boundary** CRD & 1/4 Mile Buffer CRD & 1/2 Mile Buffer CRD & 1 Mile Buffer

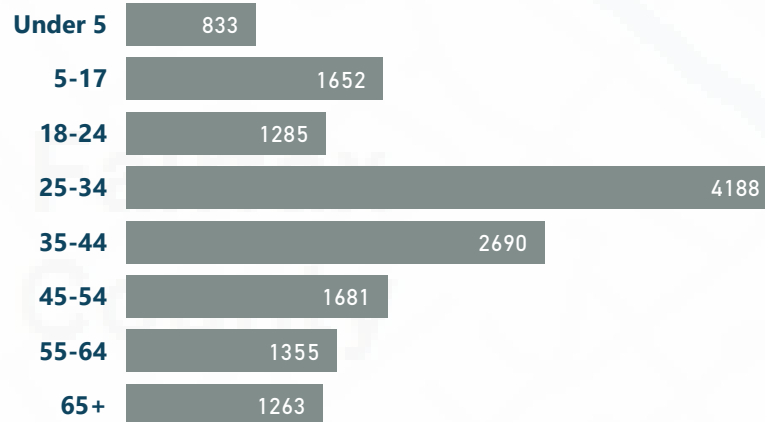
Merrifield CRA & 1/4 Mile Buffer



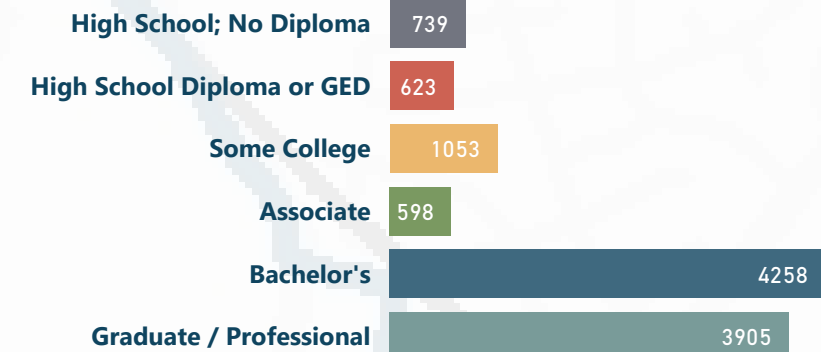
Total Population: 14,947
2023 Population Estimate: 16,570
Daytime Population: 33,356



Median Age: 33.8
Unemployment Rate: 2.90%
Population by Age:

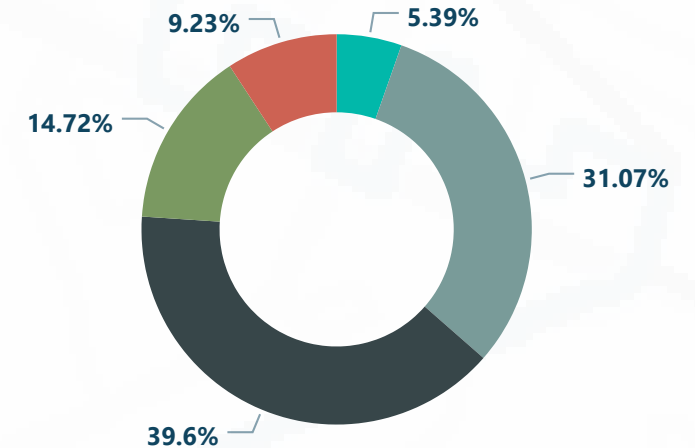


Educational Attainment 25 Years & Over:



Population by Race & Ethnicity:

● Black or African American ● Asian / P.I. ● White ● Hispanic / Latino ● Other



i All data are estimates for either 2018 or 2019 unless otherwise noted.
 Sources: U.S. Census Bureau, Census 2010 Summary File 1 and ESRI forecasts for 2018, 2019, 2023 & 2024; Fairfax County Department of Tax Administration; Arlington County GIS; City of Falls Church GIS and City of Alexandria GIS.

Commercial Revitalization Districts and Areas: 2018 Economic Profile

Select District:

Annandale	Bailey's Crossroads	Lake Anne	Lincolnia	McLean	Merrifield	Richmond Highway	Seven Corners	Springfield
-----------	---------------------	-----------	-----------	--------	------------	------------------	---------------	-------------

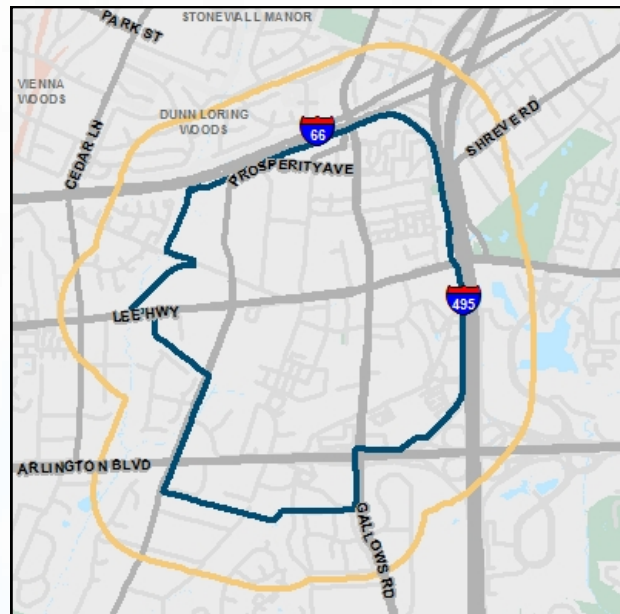
Select Year:

2018	2019
------	------

Select Region:

CRD Boundary	CRD & 1/4 Mile Buffer	CRD & 1/2 Mile Buffer	CRD & 1 Mile Buffer
--------------	-----------------------	-----------------------	---------------------

Merrifield CRA & 1/4 Mile Buffer

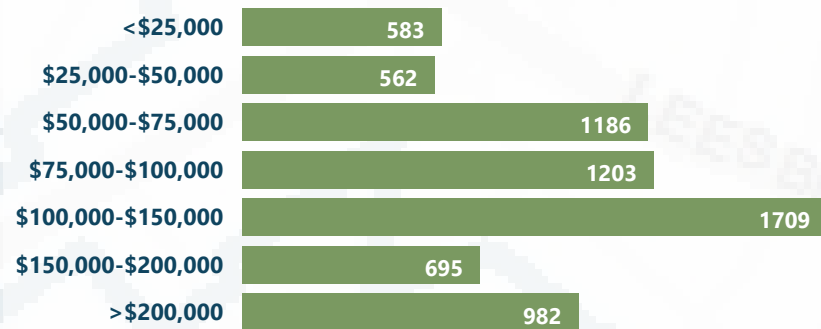


Total Consumer Spending: \$296.7M

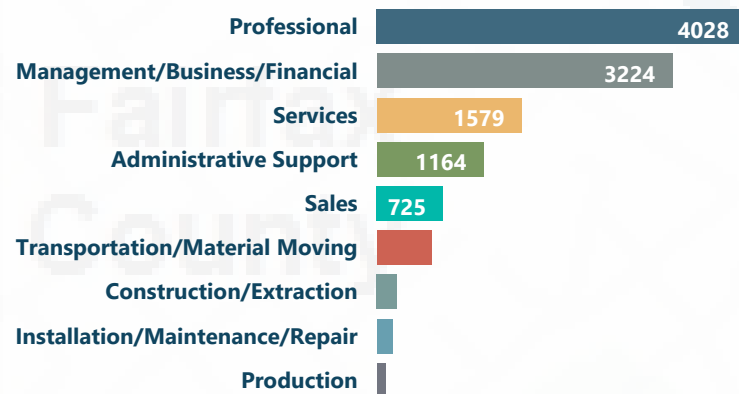
Per Capita Income: \$38,356

Median Household Income: \$97,972

Households By Income:



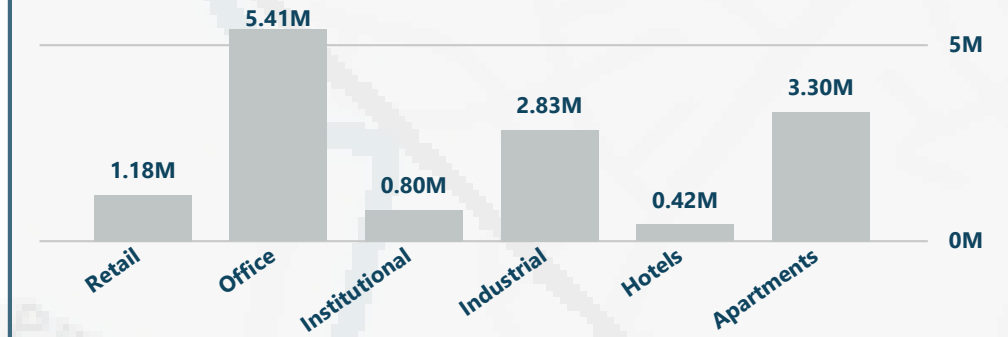
Employment By Occupation:



***Business Gross Receipts: \$3.84B**

***Total Commercial Sqft: 13.94M**

*Commercial Sqft. By Type:



*Top 10 Business/Professional Licensures:

NAICS Description	Total
Other Services and Public Administration	369
Professional, Scientific, and Technical Services	300
Health Care and Social Assistance	234
Real Estate and Rental and Leasing	229
Retail Trade	118
Administrative, Support, Waste, and Remediation Services	100
Construction and Utilities	75
Accommodation and Food Services	54
Educational Services	41
Finance and Insurance	17

*** All Data is for CRD Boundary Only.**



All data are estimates for either 2018 or 2019 unless otherwise noted.

Sources: U.S. Census Bureau, Census 2010 Summary File 1 and ESRI forecasts for 2018, 2019, 2023 & 2024; Fairfax County Department of Tax Administration; Arlington County GIS; City of Falls Church GIS and City of Alexandria GIS.

Commercial Revitalization Districts and Areas: 2018 Households Profile

Select District:

- Annandale
- Bailey's Crossroads
- Lake Anne
- Lincolnia
- McLean
- Merrifield
- Richmond Highway
- Seven Corners
- Springfield

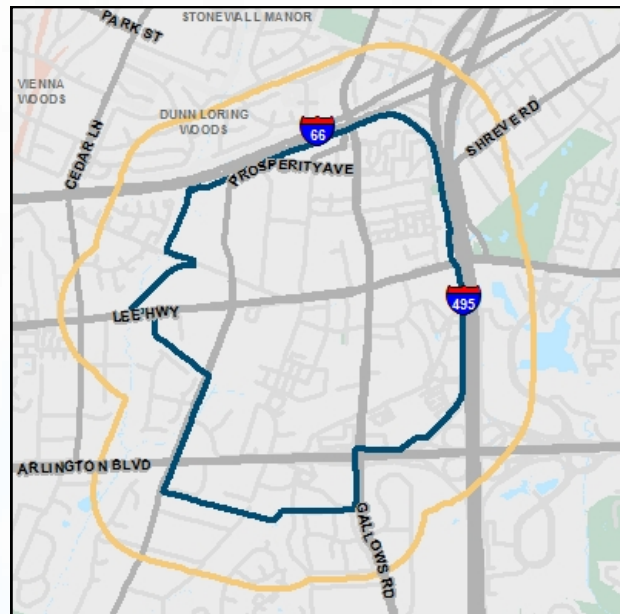
Select Year:

- 2018
- 2019

Select Buffer:

- CRD Boundary
- CRD & 1/4 Mile Buffer
- CRD & 1/2 Mile Buffer
- CRD & 1 Mile Buffer

Merrifield CRA & 1/4 Mile Buffer

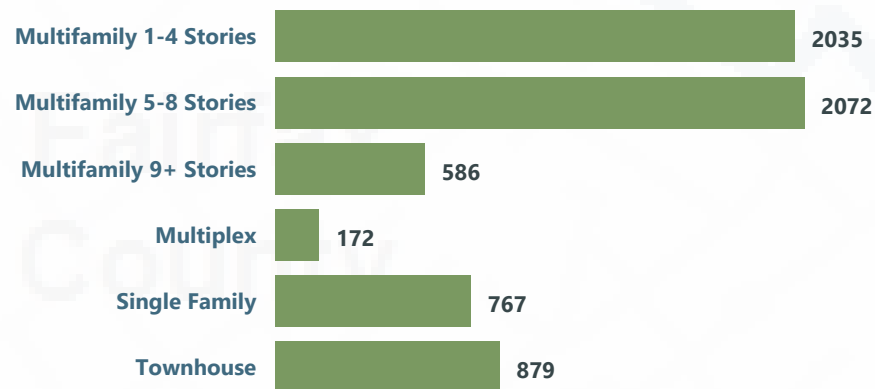


Total Households: 6,920
Households with Children: 991
Average Household Size: 2.16
Households Poverty Rate: 4.50%
Languages Spoken at Home:

English Only: 55.97% **English & Another: 37.46%** **Another Only: 6.56%**

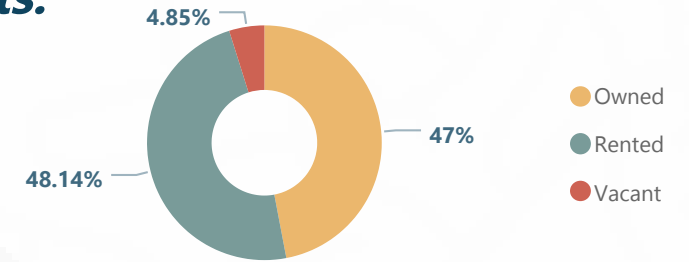
Median House Value: \$471,445

Housing Units by Type:

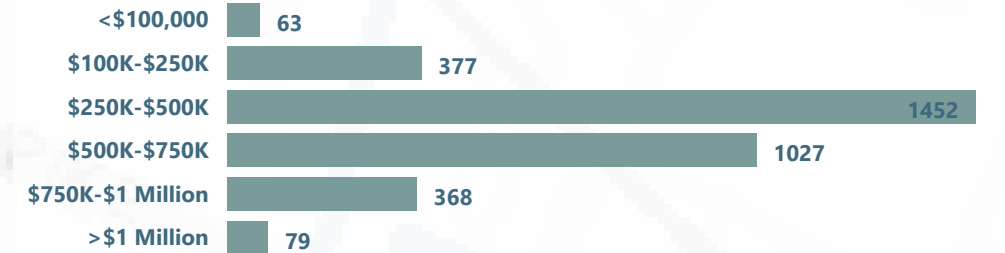


Housing Units:

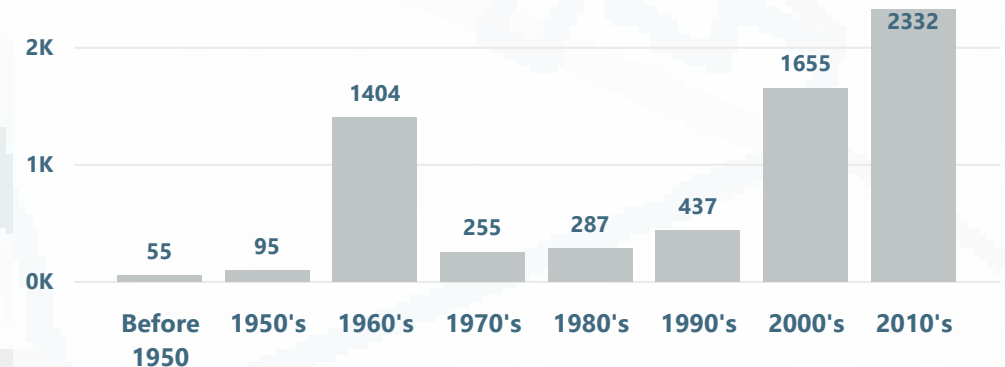
Total: 7,293



Housing Units by Value:



Housing Units by Age:



i All data are estimates for either 2018 or 2019 unless otherwise noted.
 Sources: U.S. Census Bureau, Census 2010 Summary File 1 and ESRI forecasts for 2018, 2019, 2023 & 2024; Fairfax County Department of Tax Administration; Arlington County GIS; City of Falls Church GIS and City of Alexandria GIS.

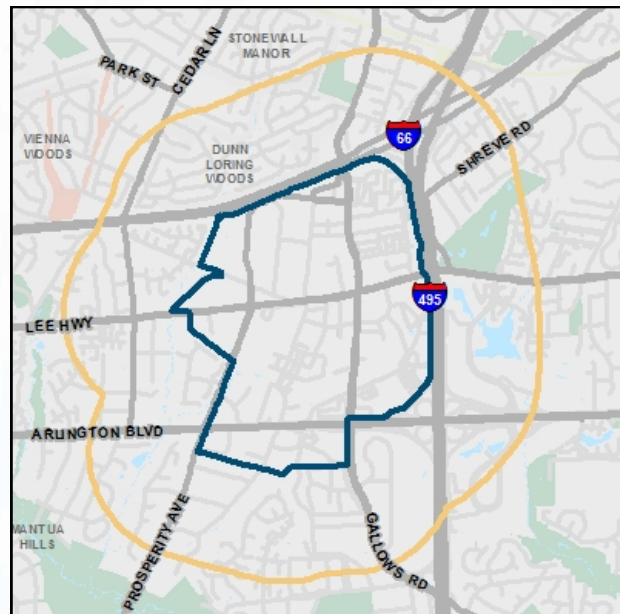
Commercial Revitalization Districts and Areas: 2018 Population Profile

Select District: **Annandale** Bailey's Crossroads Lake Anne Lincolnia McLean Merrifield Richmond Highway Seven Corners Springfield

Select Year: **2018** 2019

Select Buffer: **CRD Boundary** CRD & 1/4 Mile Buffer CRD & 1/2 Mile Buffer CRD & 1 Mile Buffer

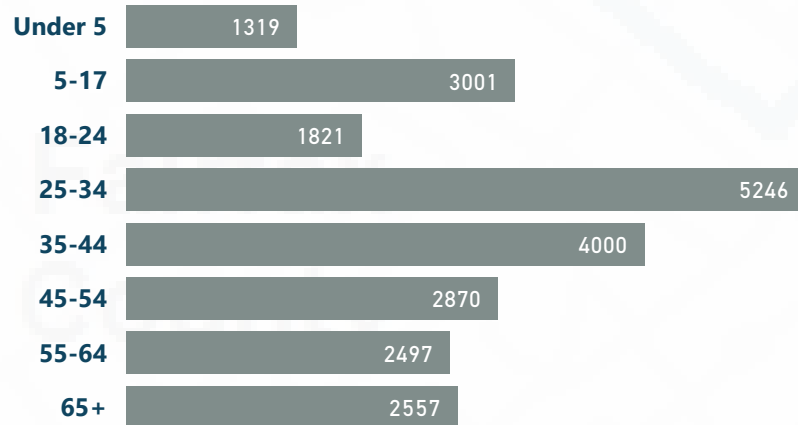
Merrifield CRA & 1/2 Mile Buffer



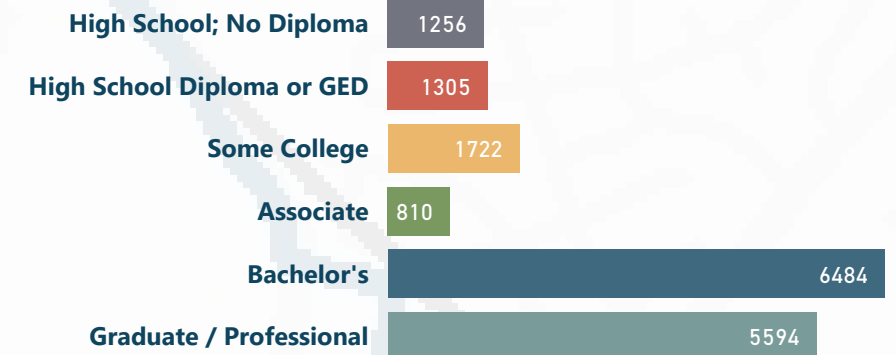
Total Population: 23,311
2023 Population Estimate: 25,027
Daytime Population: 45,472



Median Age: 35.6
Unemployment Rate: 2.70%
Population by Age:

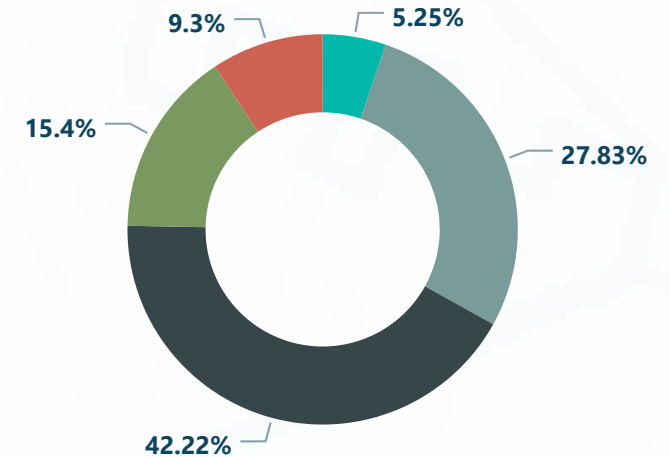


Educational Attainment 25 Years & Over:



Population by Race & Ethnicity:

● Black or African American ● Asian / P.I. ● White ● Hispanic / Latino ● Other



i All data are estimates for either 2018 or 2019 unless otherwise noted.
 Sources: U.S. Census Bureau, Census 2010 Summary File 1 and ESRI forecasts for 2018, 2019, 2023 & 2024; Fairfax County Department of Tax Administration; Arlington County GIS; City of Falls Church GIS and City of Alexandria GIS.

Commercial Revitalization Districts and Areas: 2018 Economic Profile

Select District:

Annandale	Bailey's Crossroads	Lake Anne	Lincolnia	McLean	Merrifield	Richmond Highway	Seven Corners	Springfield
-----------	---------------------	-----------	-----------	--------	------------	------------------	---------------	-------------

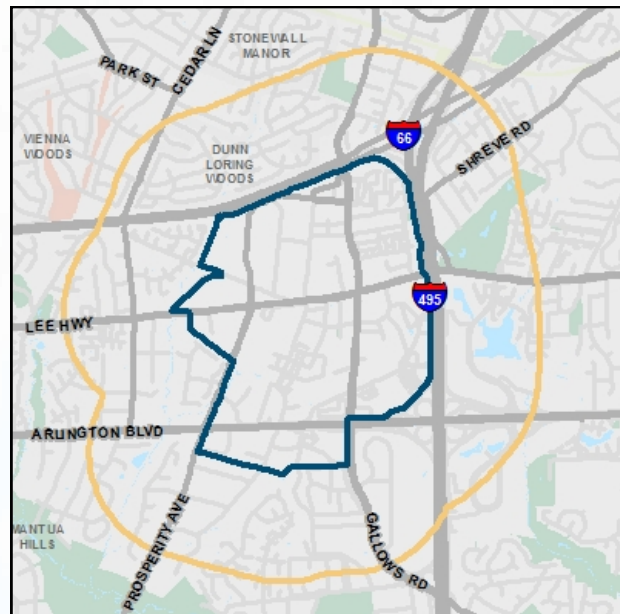
Select Year:

2018	2019
------	------

Select Region:

CRD Boundary	CRD & 1/4 Mile Buffer	CRD & 1/2 Mile Buffer	CRD & 1 Mile Buffer
--------------	-----------------------	-----------------------	---------------------

Merrifield CRA & 1/2 Mile Buffer

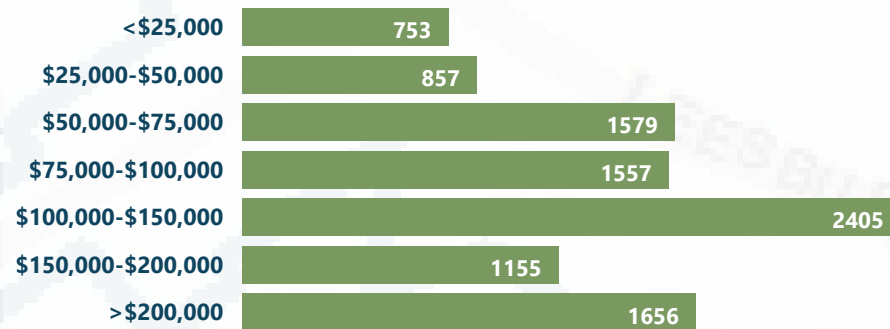


Total Consumer Spending: **\$457M**

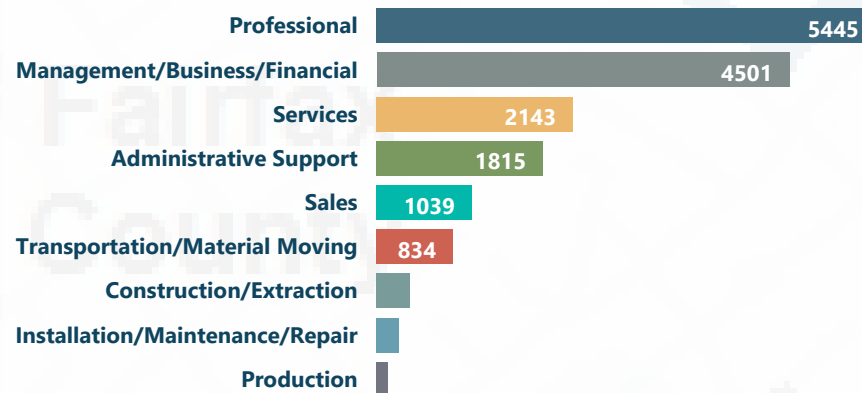
Per Capita Income: **\$55,931**

Median Household Income: **\$103,059**

Households By Income:



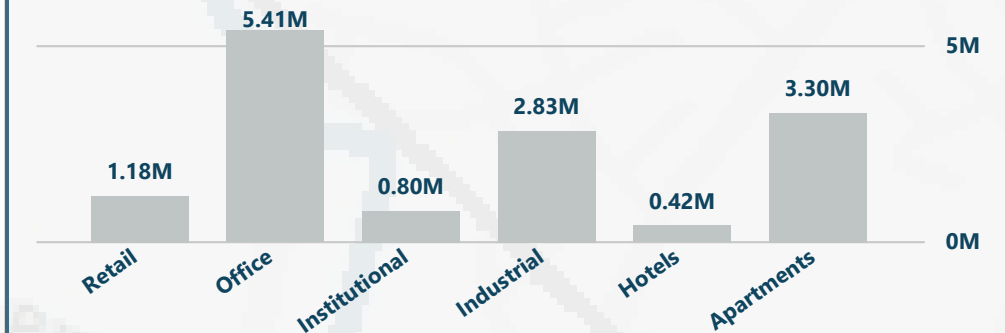
Employment By Occupation:



*Business Gross Receipts: **\$3.84B**

*Total Commercial Sqft: **13.94M**

*Commercial Sqft. By Type:



*Top 10 Business/Professional Licensures:

NAICS Description	Total
Other Services and Public Administration	369
Professional, Scientific, and Technical Services	300
Health Care and Social Assistance	234
Real Estate and Rental and Leasing	229
Retail Trade	118
Administrative, Support, Waste, and Remediation Services	100
Construction and Utilities	75
Accommodation and Food Services	54
Educational Services	41
Finance and Insurance	17

* All Data is for CRD Boundary Only.



All data are estimates for either 2018 or 2019 unless otherwise noted.

Sources: U.S. Census Bureau, Census 2010 Summary File 1 and ESRI forecasts for 2018, 2019, 2023 & 2024; Fairfax County Department of Tax Administration; Arlington County GIS; City of Falls Church GIS and City of Alexandria GIS.

Commercial Revitalization Districts and Areas: 2018 Households Profile

Select District:

- Annandale
- Bailey's Crossroads
- Lake Anne
- Lincolnia
- McLean
- Merrifield
- Richmond Highway
- Seven Corners
- Springfield

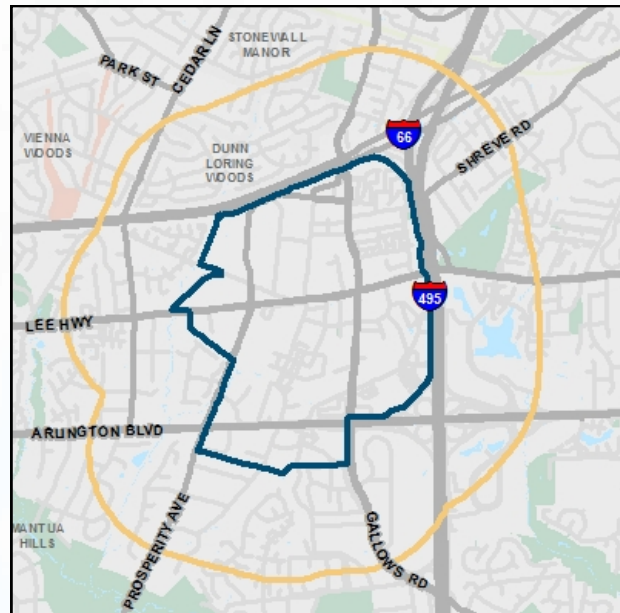
Select Year:

- 2018
- 2019

Select Buffer:

- CRD Boundary
- CRD & 1/4 Mile Buffer
- CRD & 1/2 Mile Buffer
- CRD & 1 Mile Buffer

Merrifield CRA & 1/2 Mile Buffer

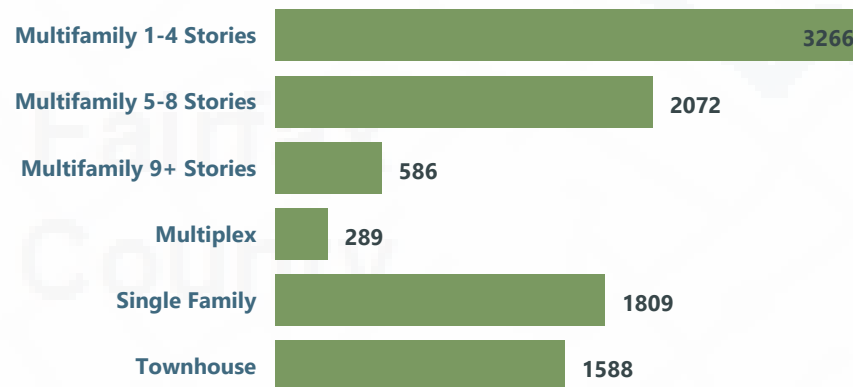


Total Households: 9,962
Households with Children: 2,089
Average Household Size: 2.34
Households Poverty Rate: 4.56%
Languages Spoken at Home:

English Only: 57.99% **English & Another: 35.33%** **Another Only: 6.68%**

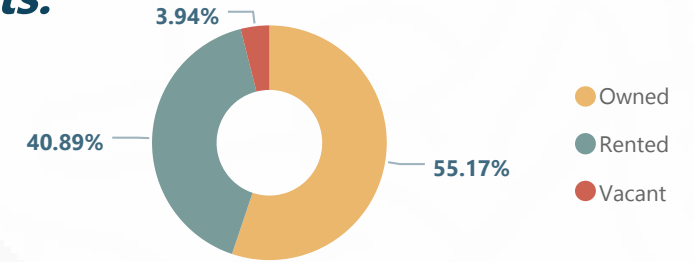
Median House Value: \$508,339

Housing Units by Type:

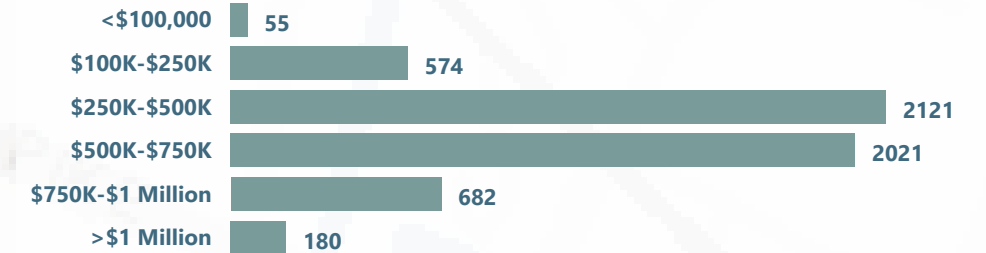


Housing Units:

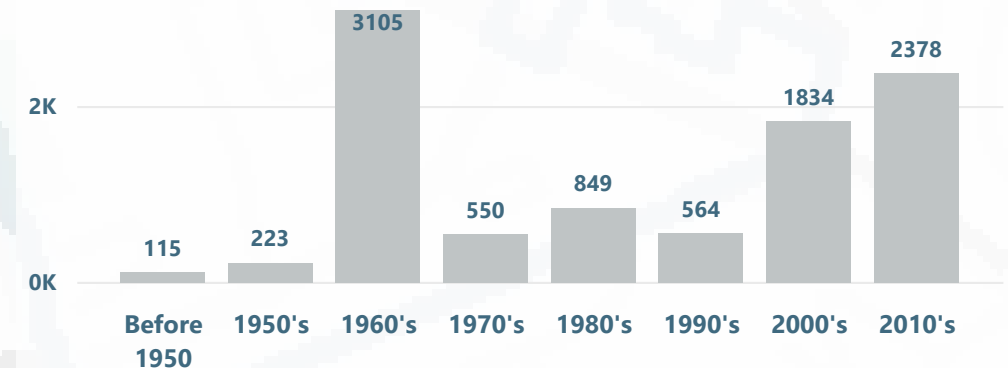
Total: 10,394



Housing Units by Value:



Housing Units by Age:



i All data are estimates for either 2018 or 2019 unless otherwise noted.
 Sources: U.S. Census Bureau, Census 2010 Summary File 1 and ESRI forecasts for 2018, 2019, 2023 & 2024; Fairfax County Department of Tax Administration; Arlington County GIS; City of Falls Church GIS and City of Alexandria GIS.

Commercial Revitalization Districts and Areas: 2018 Population Profile

Select District:

- Annandale
- Bailey's Crossroads
- Lake Anne
- Lincolnia
- McLean
- Merrifield
- Richmond Highway
- Seven Corners
- Springfield

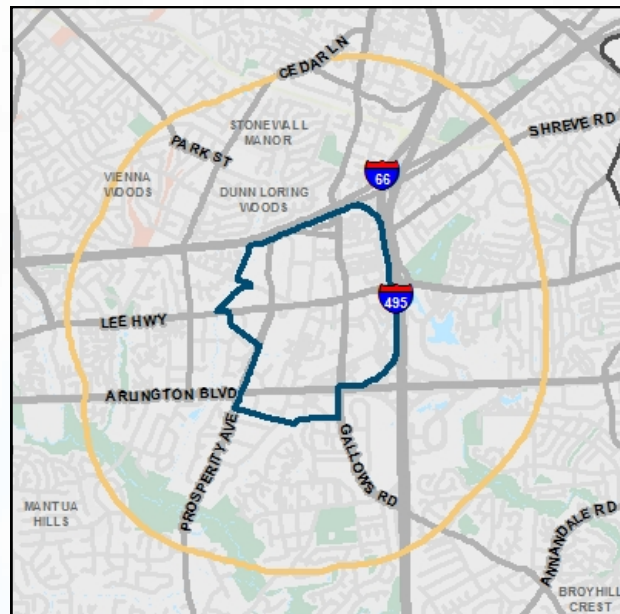
Select Year:

- 2018
- 2019

Select Buffer:

- CRD Boundary
- CRD & 1/4 Mile Buffer
- CRD & 1/2 Mile Buffer
- CRD & 1 Mile Buffer

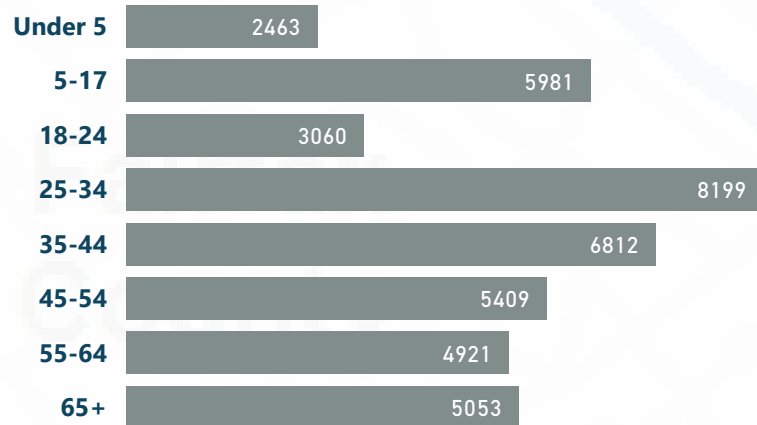
Merrifield CRA & 1 Mile Buffer



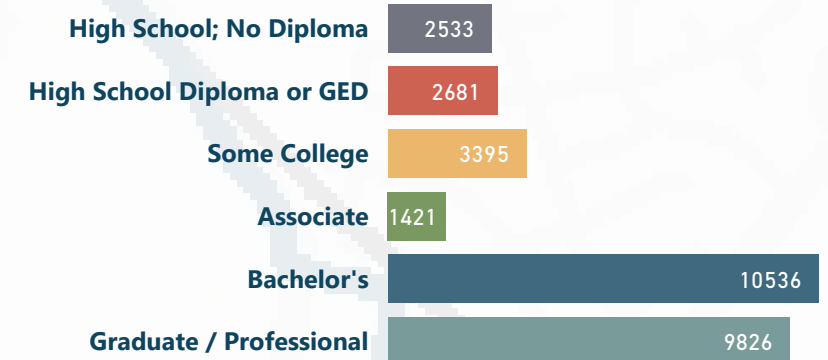
Total Population: 41,898
2023 Population Estimate: 43,840
Daytime Population: 62,652



Median Age: 36.6
Unemployment Rate: 2.80%
Population by Age:

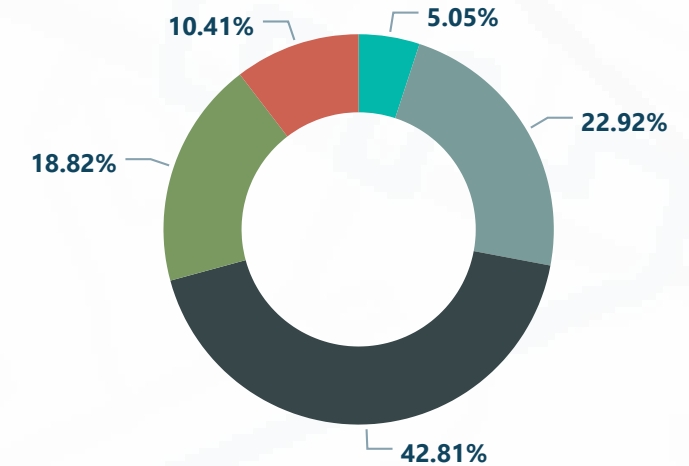


Educational Attainment 25 Years & Over:



Population by Race & Ethnicity:

● Black or African American ● Asian / P.I. ● White ● Hispanic / Latino ● Other



i All data are estimates for either 2018 or 2019 unless otherwise noted.
 Sources: U.S. Census Bureau, Census 2010 Summary File 1 and ESRI forecasts for 2018, 2019, 2023 & 2024; Fairfax County Department of Tax Administration; Arlington County GIS; City of Falls Church GIS and City of Alexandria GIS.

Commercial Revitalization Districts and Areas: 2018 Economic Profile

Select District:

Annandale	Bailey's Crossroads	Lake Anne	Lincolnia	McLean	Merrifield	Richmond Highway	Seven Corners	Springfield
-----------	---------------------	-----------	-----------	--------	------------	------------------	---------------	-------------

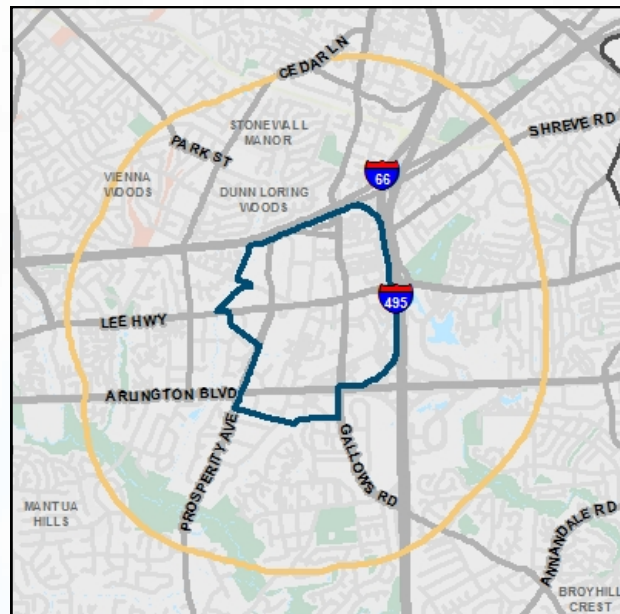
Select Year:

2018	2019
------	------

Select Region:

CRD Boundary	CRD & 1/4 Mile Buffer	CRD & 1/2 Mile Buffer	CRD & 1 Mile Buffer
--------------	-----------------------	-----------------------	---------------------

Merrifield CRA & 1 Mile Buffer

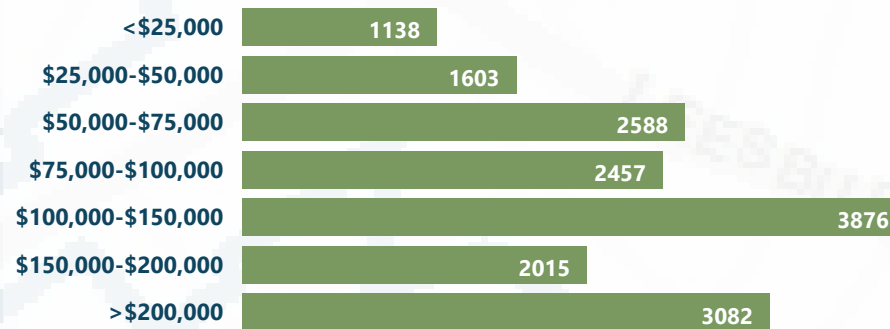


Total Consumer Spending: \$829.1M

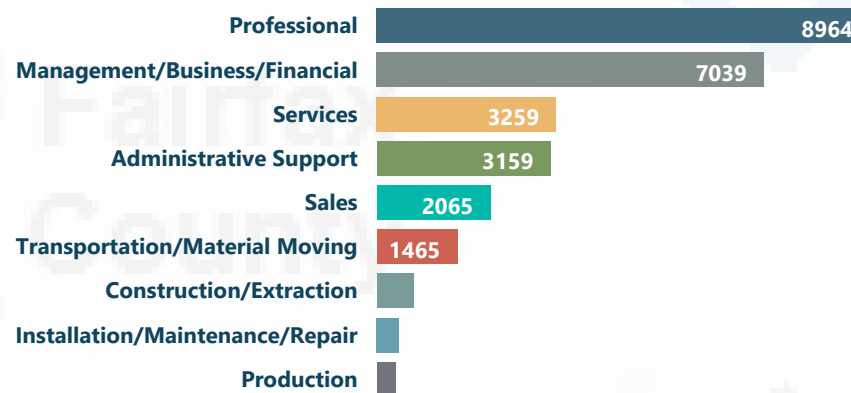
Per Capita Income: \$22,734

Median Household Income: \$105,023

Households By Income:



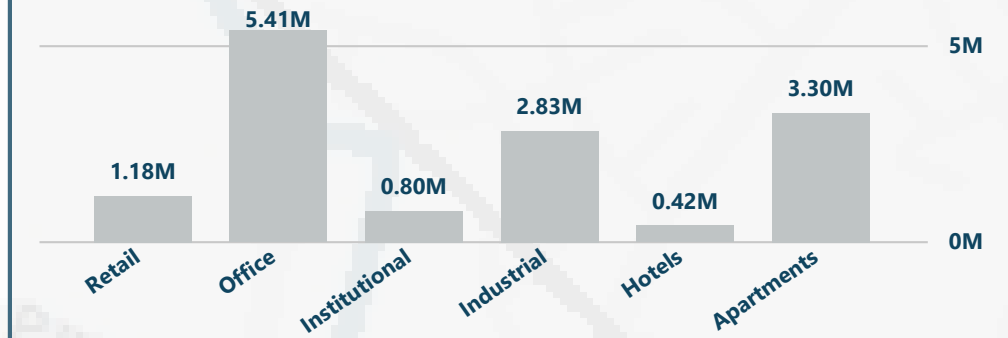
Employment By Occupation:



***Business Gross Receipts: \$3.84B**

***Total Commercial Sqft: 13.94M**

*Commercial Sqft. By Type:



*Top 10 Business/Professional Licensures:

NAICS Description	Total
Other Services and Public Administration	369
Professional, Scientific, and Technical Services	300
Health Care and Social Assistance	234
Real Estate and Rental and Leasing	229
Retail Trade	118
Administrative, Support, Waste, and Remediation Services	100
Construction and Utilities	75
Accommodation and Food Services	54
Educational Services	41
Finance and Insurance	17

*** All Data is for CRD Boundary Only.**



All data are estimates for either 2018 or 2019 unless otherwise noted.

Sources: U.S. Census Bureau, Census 2010 Summary File 1 and ESRI forecasts for 2018, 2019, 2023 & 2024; Fairfax County Department of Tax Administration; Arlington County GIS; City of Falls Church GIS and City of Alexandria GIS.

Commercial Revitalization Districts and Areas: 2018 Households Profile

Select District:

- Annandale
- Bailey's Crossroads
- Lake Anne
- Lincolnia
- McLean
- Merrifield
- Richmond Highway
- Seven Corners
- Springfield

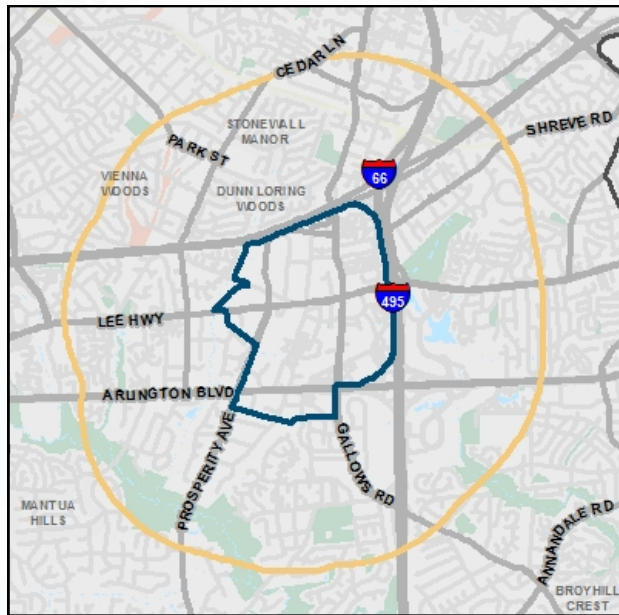
Select Year:

- 2018
- 2019

Select Buffer:

- CRD Boundary
- CRD & 1/4 Mile Buffer
- CRD & 1/2 Mile Buffer
- CRD & 1 Mile Buffer

Merrifield CRA & 1 Mile Buffer

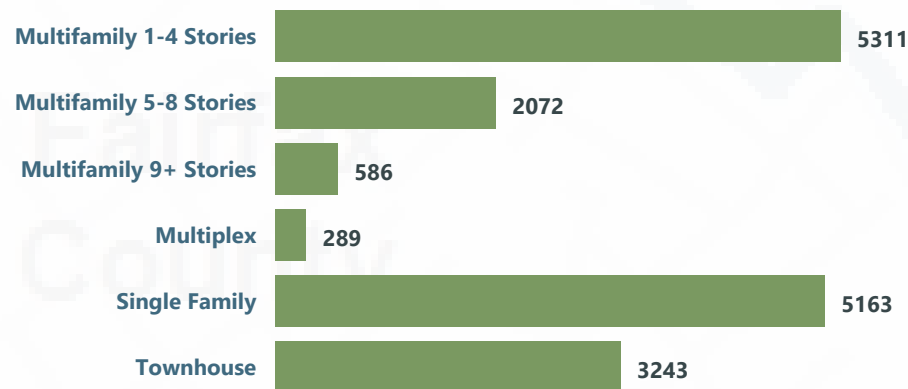


Total Households: 16,759
Households with Children: 4,604
Average Household Size: 2.50
Households Poverty Rate: 5.15%
Languages Spoken at Home:

English Only: 57.29% **English & Another: 35.15%** **Another Only: 7.56%**

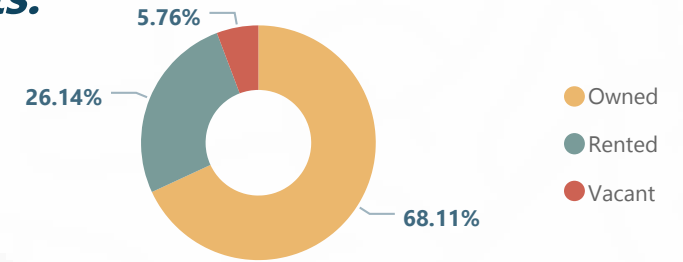
Median House Value: \$511,162

Housing Units by Type:

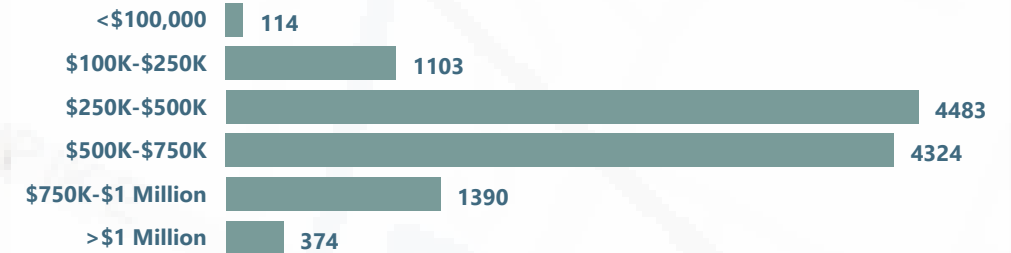


Housing Units:

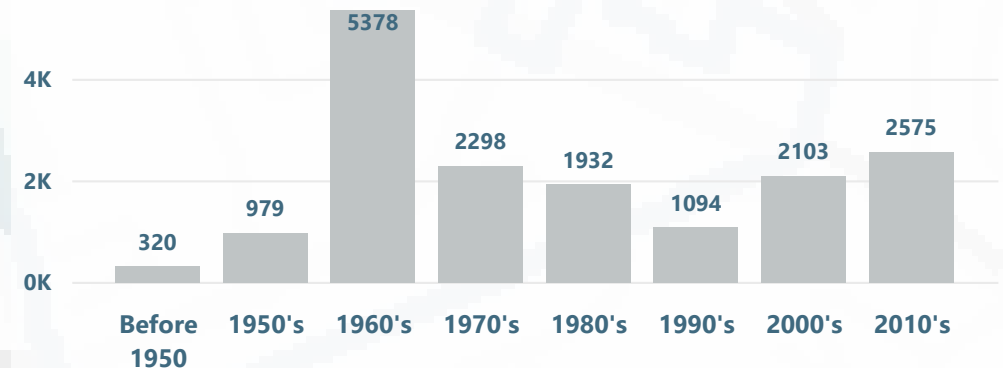
Total: 17,439



Housing Units by Value:



Housing Units by Age:



i All data are estimates for either 2018 or 2019 unless otherwise noted.
 Sources: U.S. Census Bureau, Census 2010 Summary File 1 and ESRI forecasts for 2018, 2019, 2023 & 2024; Fairfax County Department of Tax Administration; Arlington County GIS; City of Falls Church GIS and City of Alexandria GIS.

Commercial Revitalization Districts and Areas: 2018 Population Profile

Select District:

- Annandale
- Bailey's Crossroads
- Lake Anne
- Lincolnia
- McLean
- Merrifield
- Richmond Highway
- Seven Corners
- Springfield

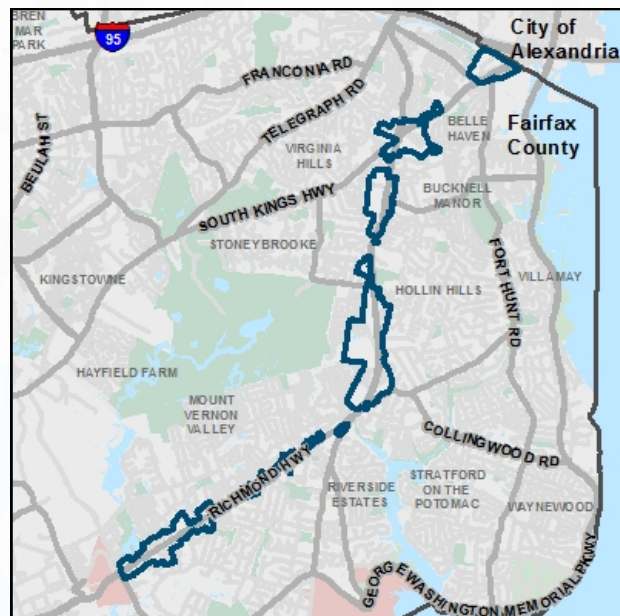
Select Year:

- 2018
- 2019

Select Buffer:

- CRD Boundary
- CRD & 1/4 Mile Buffer
- CRD & 1/2 Mile Buffer
- CRD & 1 Mile Buffer

Richmond Hwy CRD Boundary



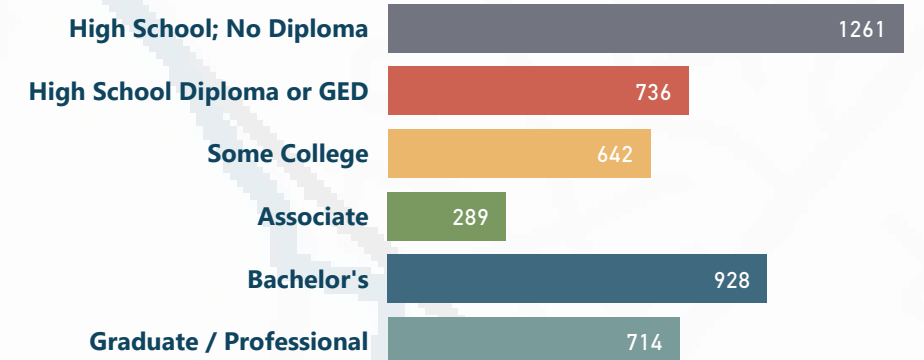
Total Population: 6,939
2023 Population Estimate: 7,180
Daytime Population: 9,763



Median Age: 32.2
Unemployment Rate: 3.30%
Population by Age:

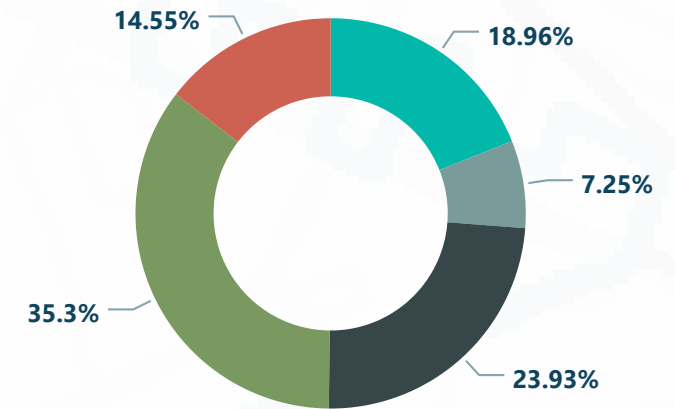


Educational Attainment 25 Years & Over:



Population by Race & Ethnicity:

● Black or African American ● Asian / P.I. ● White ● Hispanic / Latino ● Other



i All data are estimates for either 2018 or 2019 unless otherwise noted.
 Sources: U.S. Census Bureau, Census 2010 Summary File 1 and ESRI forecasts for 2018, 2019, 2023 & 2024; Fairfax County Department of Tax Administration; Arlington County GIS; City of Falls Church GIS and City of Alexandria GIS.

Commercial Revitalization Districts and Areas: 2018 Economic Profile

Select District:

Annandale	Bailey's Crossroads	Lake Anne	Lincolnia	McLean	Merrifield	Richmond Highway	Seven Corners	Springfield
-----------	---------------------	-----------	-----------	--------	------------	------------------	---------------	-------------

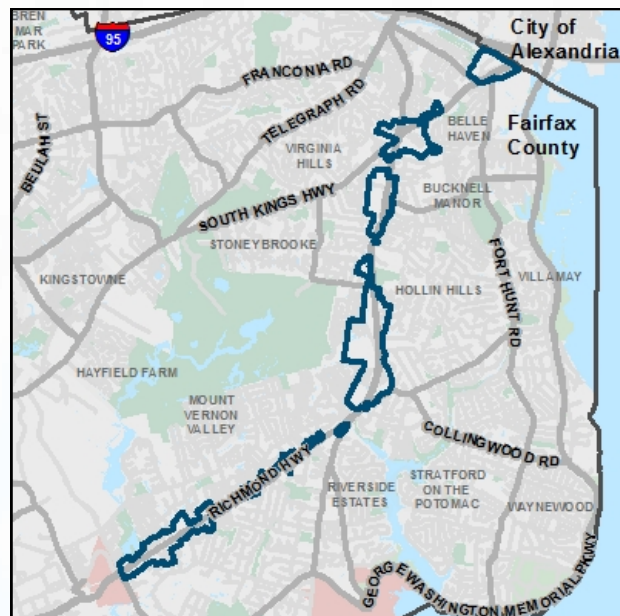
Select Year:

2018	2019
------	------

Select Region:

CRD Boundary	CRD & 1/4 Mile Buffer	CRD & 1/2 Mile Buffer	CRD & 1 Mile Buffer
--------------	-----------------------	-----------------------	---------------------

Richmond Hwy CRD Boundary

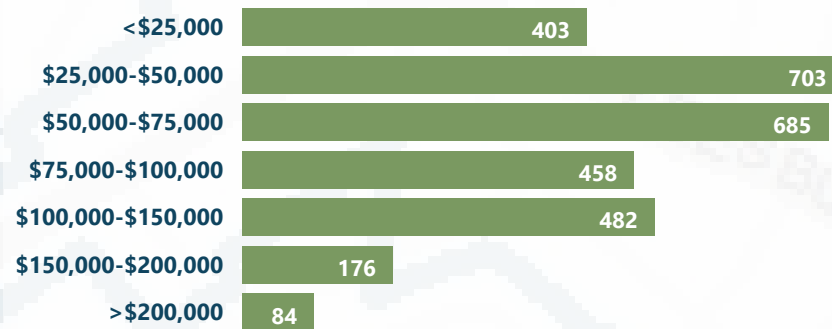


Total Consumer Spending: \$91.13M

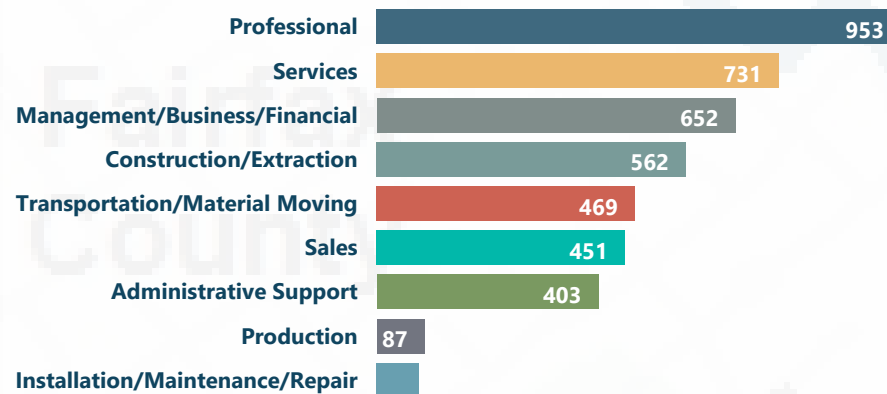
Per Capita Income: \$39,561

Median Household Income: \$61,546

Households By Income:



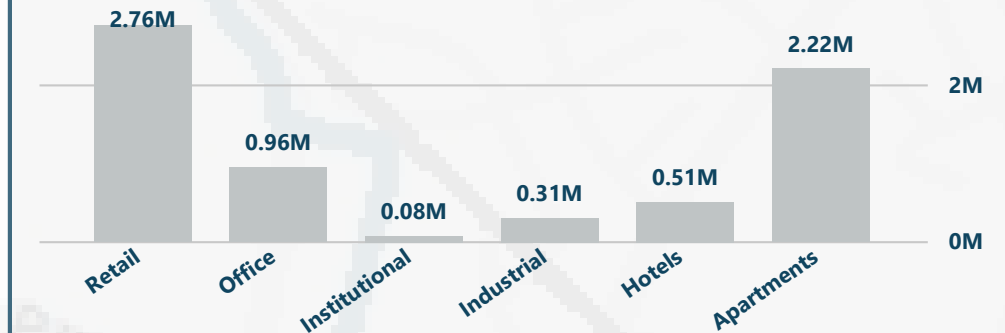
Employment By Occupation:



***Business Gross Receipts: \$1.42B**

***Total Commercial Sqft: 6.84M**

*Commercial Sqft. By Type:



*Top 10 Business/Professional Licensures:

NAICS Description	Total
Retail Trade	248
Other Services and Public Administration	130
Accommodation and Food Services	125
Real Estate and Rental and Leasing	90
Administrative, Support, Waste, and Remediation Services	69
Professional, Scientific, and Technical Services	57
Health Care and Social Assistance	44
Construction and Utilities	31
Educational Services	15
Wholesale Trade	14

*** All Data is for CRD Boundary Only.**



All data are estimates for either 2018 or 2019 unless otherwise noted.

Sources: U.S. Census Bureau, Census 2010 Summary File 1 and ESRI forecasts for 2018, 2019, 2023 & 2024; Fairfax County Department of Tax Administration; Arlington County GIS; City of Falls Church GIS and City of Alexandria GIS.

Commercial Revitalization Districts and Areas: 2018 Households Profile

Select District:

- Annandale
- Bailey's Crossroads
- Lake Anne
- Lincolnia
- McLean
- Merrifield
- Richmond Highway
- Seven Corners
- Springfield

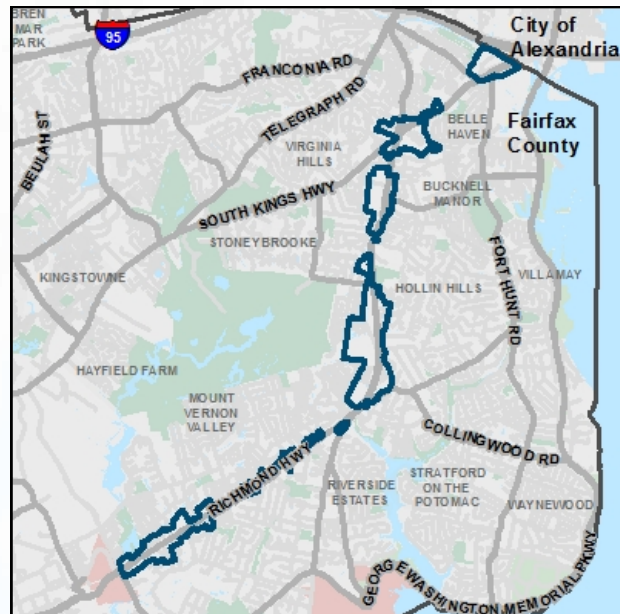
Select Year:

- 2018
- 2019

Select Buffer:

- CRD Boundary
- CRD & 1/4 Mile Buffer
- CRD & 1/2 Mile Buffer
- CRD & 1 Mile Buffer

Richmond Hwy CRD Boundary



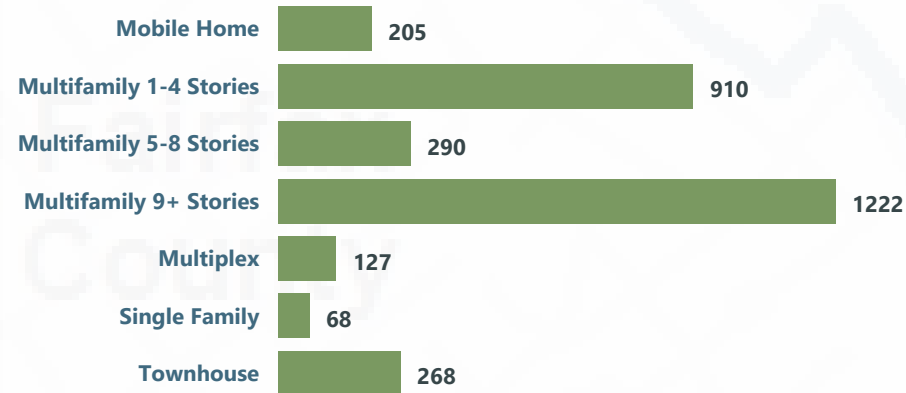
Total Households: 2,991
Households with Children: 1,043
Average Household Size: 2.32
Households Poverty Rate: 9.20%

Languages Spoken at Home:

English Only: 44.56% **English & Another: 43.40%** **Another Only: 12.04%**

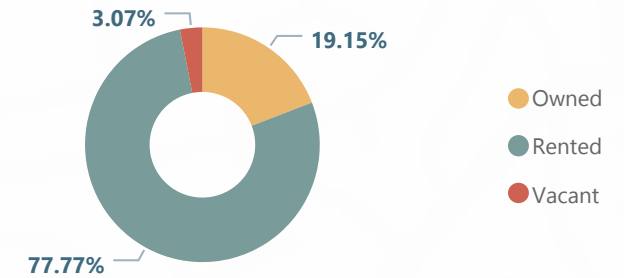
Median House Value: \$327,019

Housing Units by Type:

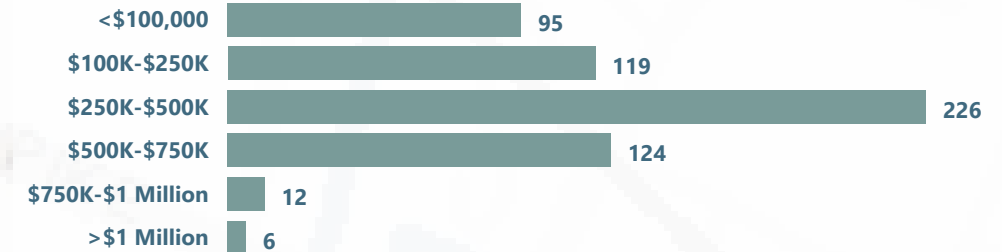


Housing Units:

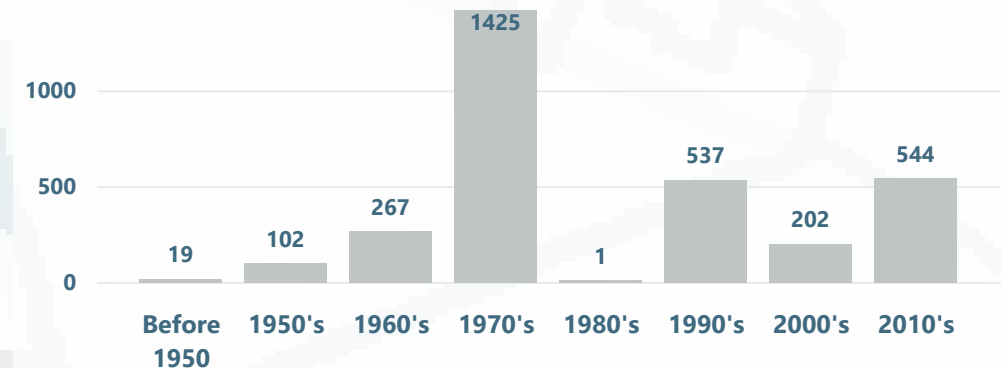
Total: 3,091



Housing Units by Value:



Housing Units by Age:



All data are estimates for either 2018 or 2019 unless otherwise noted.

Sources: U.S. Census Bureau, Census 2010 Summary File 1 and ESRI forecasts for 2018, 2019, 2023 & 2024; Fairfax County Department of Tax Administration; Arlington County GIS; City of Falls Church GIS and City of Alexandria GIS.

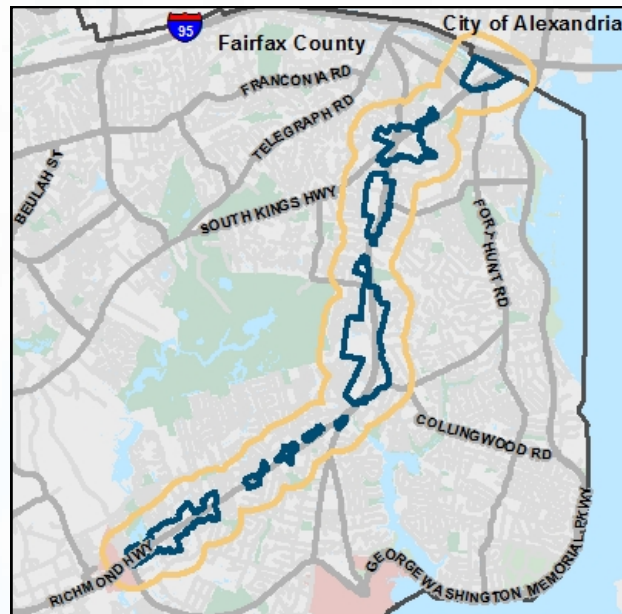
Commercial Revitalization Districts and Areas: 2018 Population Profile

Select District: **Annandale** | **Bailey's Crossroads** | **Lake Anne** | **Lincolnia** | **McLean** | **Merrifield** | **Richmond Highway** | **Seven Corners** | **Springfield**

Select Year: **2018** | 2019

Select Buffer: **CRD Boundary** | CRD & 1/4 Mile Buffer | CRD & 1/2 Mile Buffer | CRD & 1 Mile Buffer

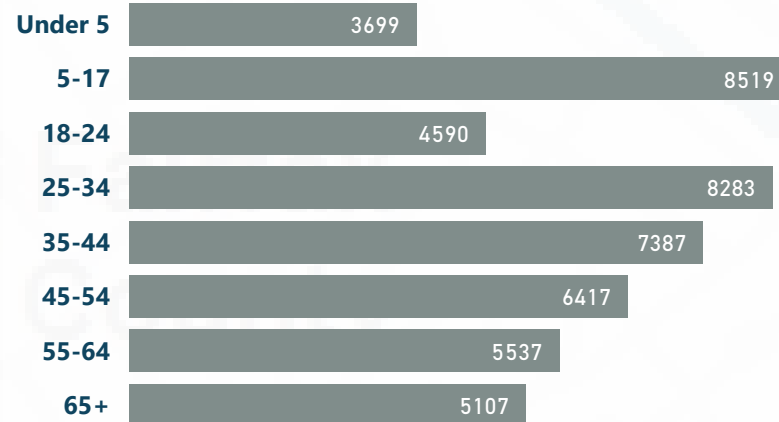
Richmond Hwy CRD & 1/4 Mile Buffer



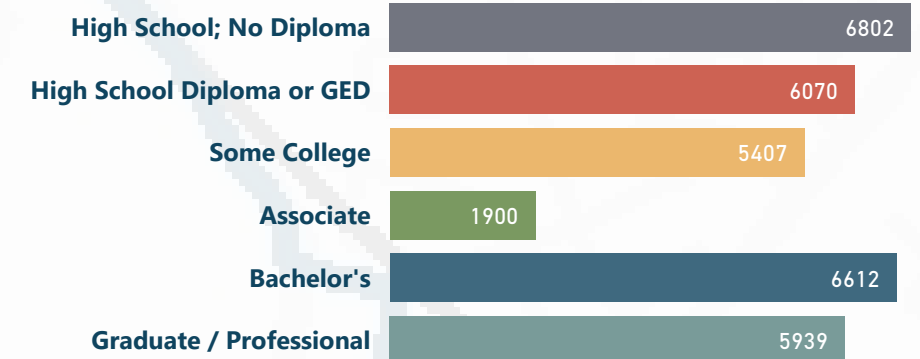
Total Population: 49,539
2023 Population Estimate: 50,990
Daytime Population: 37,538



Median Age: 34.6
Unemployment Rate: 3.50%
Population by Age:

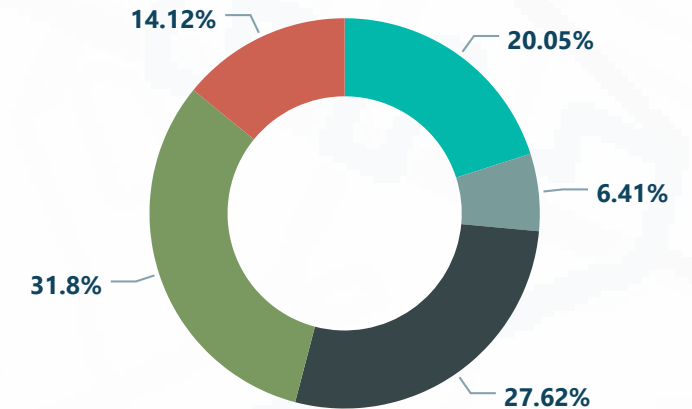


Educational Attainment 25 Years & Over:



Population by Race & Ethnicity:

● Black or African American ● Asian / P.I. ● White ● Hispanic / Latino ● Other



i All data are estimates for either 2018 or 2019 unless otherwise noted.
 Sources: U.S. Census Bureau, Census 2010 Summary File 1 and ESRI forecasts for 2018, 2019, 2023 & 2024; Fairfax County Department of Tax Administration; Arlington County GIS; City of Falls Church GIS and City of Alexandria GIS.

Commercial Revitalization Districts and Areas: 2018 Economic Profile

Select District:

Annandale	Bailey's Crossroads	Lake Anne	Lincolnia	McLean	Merrifield	Richmond Highway	Seven Corners	Springfield
-----------	---------------------	-----------	-----------	--------	------------	------------------	---------------	-------------

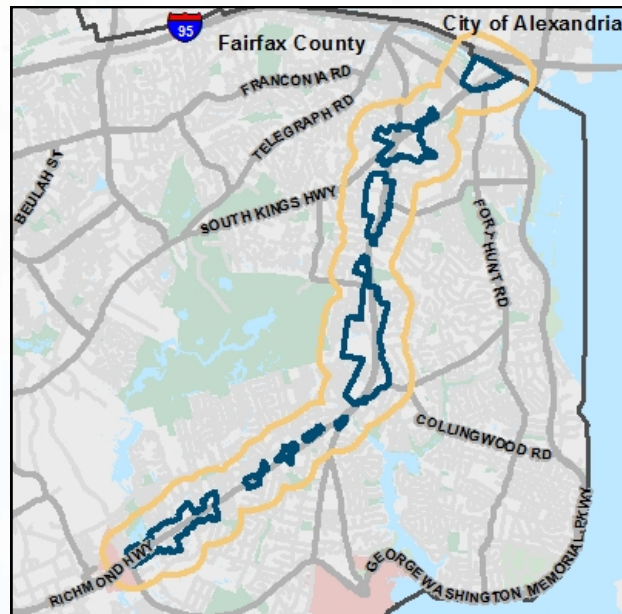
Select Year:

2018	2019
------	------

Select Region:

CRD Boundary	CRD & 1/4 Mile Buffer	CRD & 1/2 Mile Buffer	CRD & 1 Mile Buffer
--------------	-----------------------	-----------------------	---------------------

Richmond Hwy CRD & 1/4 Mile Buffer

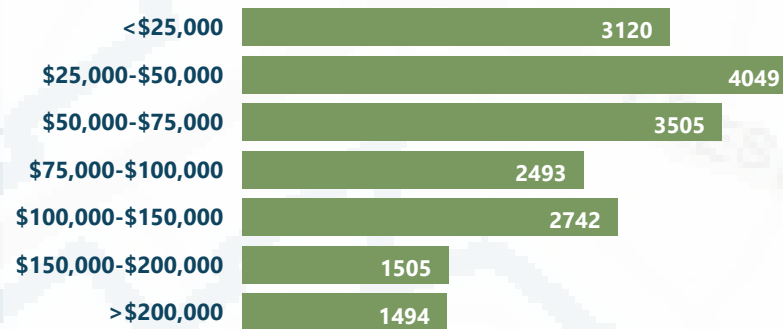


Total Consumer Spending: \$585M

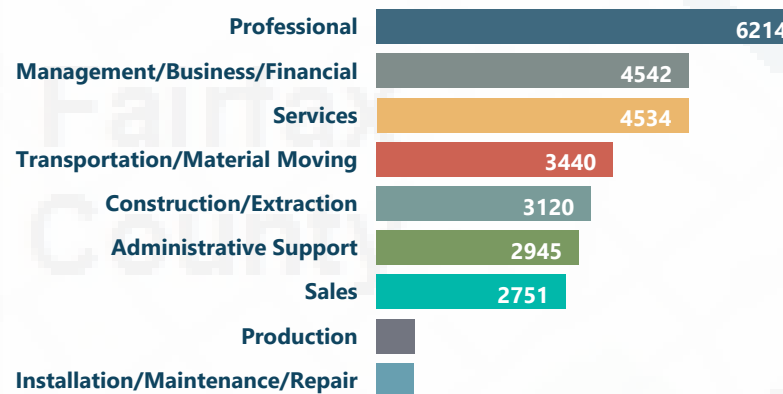
Per Capita Income: \$40,285

Median Household Income: \$64,037

Households By Income:



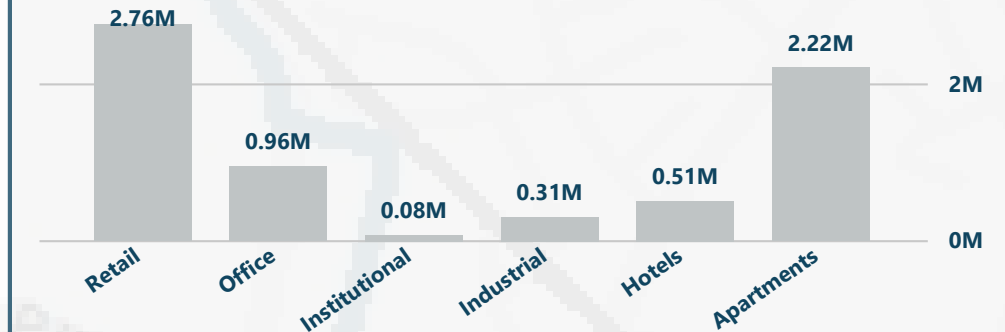
Employment By Occupation:



***Business Gross Receipts: \$1.42B**

***Total Commercial Sqft: 6.84M**

*Commercial Sqft. By Type:



*Top 10 Business/Professional Licensures:

NAICS Description	Total
Retail Trade	248
Other Services and Public Administration	130
Accommodation and Food Services	125
Real Estate and Rental and Leasing	90
Administrative, Support, Waste, and Remediation Services	69
Professional, Scientific, and Technical Services	57
Health Care and Social Assistance	44
Construction and Utilities	31
Educational Services	15
Wholesale Trade	14

*** All Data is for CRD Boundary Only.**



All data are estimates for either 2018 or 2019 unless otherwise noted.

Sources: U.S. Census Bureau, Census 2010 Summary File 1 and ESRI forecasts for 2018, 2019, 2023 & 2024; Fairfax County Department of Tax Administration; Arlington County GIS; City of Falls Church GIS and City of Alexandria GIS.

Commercial Revitalization Districts and Areas: 2018 Households Profile

Select District:

- Annandale
- Bailey's Crossroads
- Lake Anne
- Lincolnia
- McLean
- Merrifield
- Richmond Highway
- Seven Corners
- Springfield

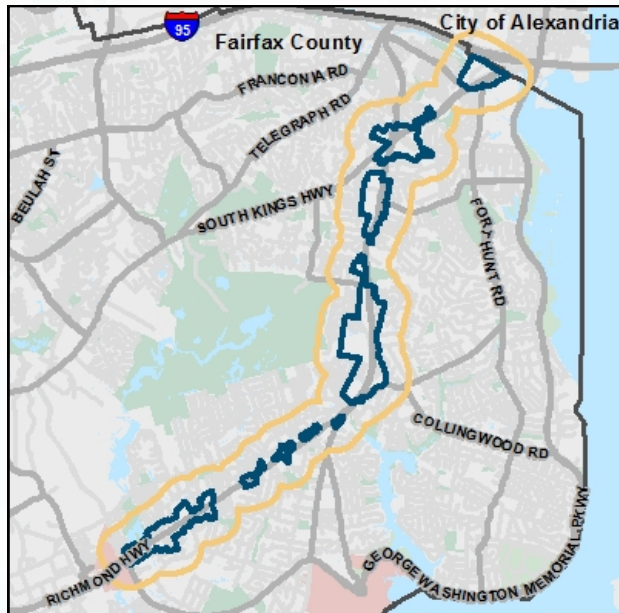
Select Year:

- 2018
- 2019

Select Buffer:

- CRD Boundary
- CRD & 1/4 Mile Buffer
- CRD & 1/2 Mile Buffer
- CRD & 1 Mile Buffer

Richmond Hwy CRD & 1/4 Mile Buffer



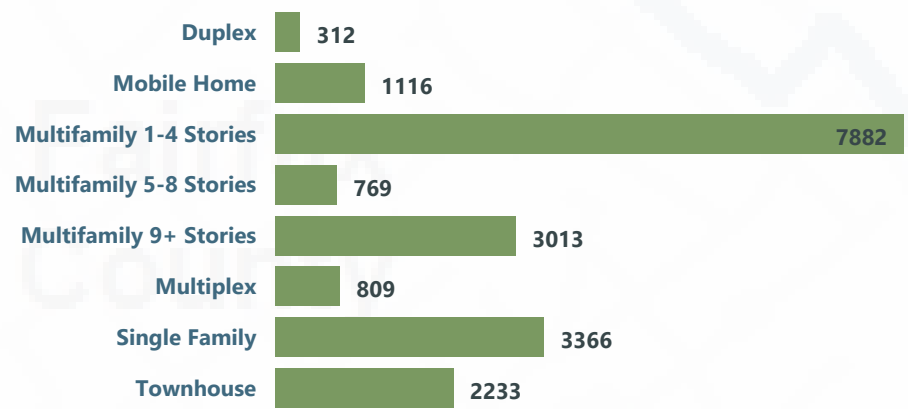
Total Households: 18,908
Households with Children: 6,525
Average Household Size: 2.62
Households Poverty Rate: 11.15%

Languages Spoken at Home:

English Only: 51.07% **English & Another: 38.55%** **Another Only: 10.38%**

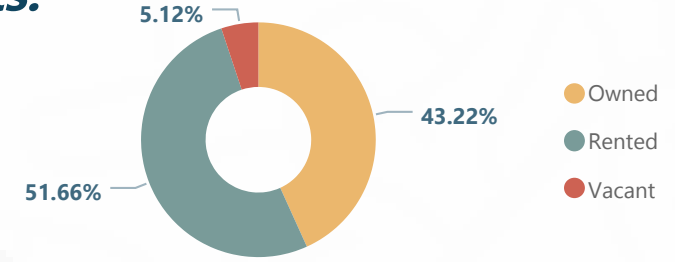
Median House Value: \$392,887

Housing Units by Type:

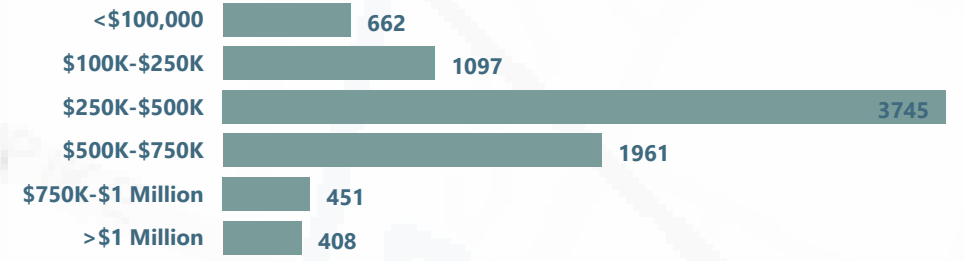


Housing Units:

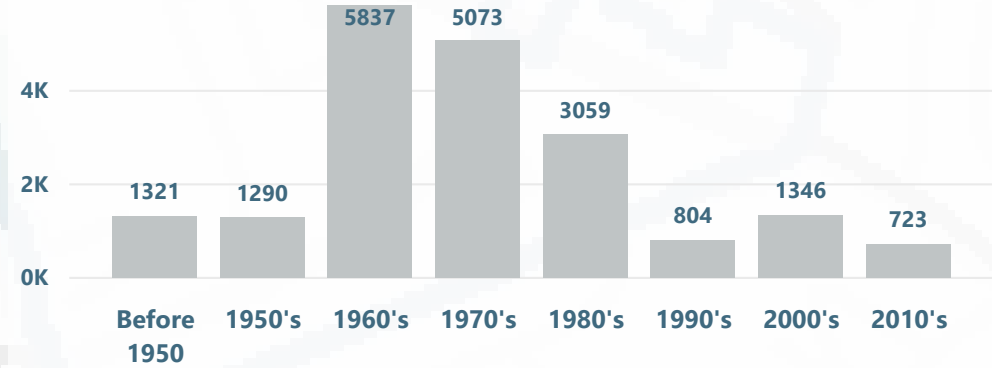
Total: 19,985



Housing Units by Value:



Housing Units by Age:



i All data are estimates for either 2018 or 2019 unless otherwise noted.
 Sources: U.S. Census Bureau, Census 2010 Summary File 1 and ESRI forecasts for 2018, 2019, 2023 & 2024; Fairfax County Department of Tax Administration; Arlington County GIS; City of Falls Church GIS and City of Alexandria GIS.

Commercial Revitalization Districts and Areas: 2018 Population Profile

Select District:

- Annandale
- Bailey's Crossroads
- Lake Anne
- Lincolnia
- McLean
- Merrifield
- Richmond Highway
- Seven Corners
- Springfield

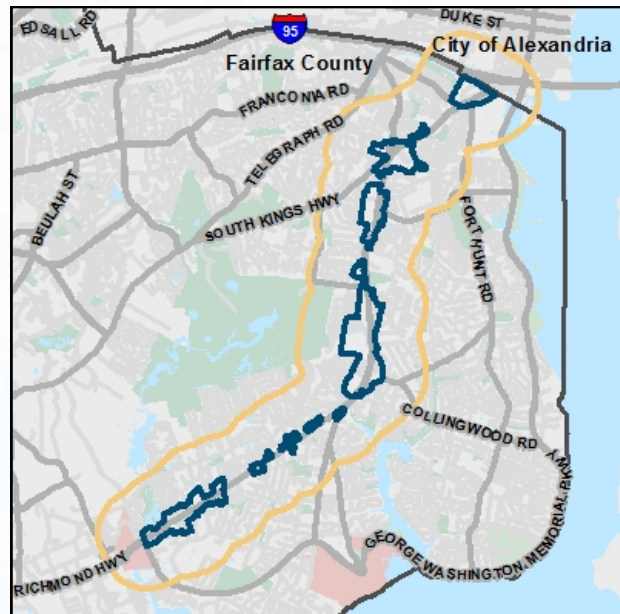
Select Year:

- 2018
- 2019

Select Buffer:

- CRD Boundary
- CRD & 1/4 Mile Buffer
- CRD & 1/2 Mile Buffer
- CRD & 1 Mile Buffer

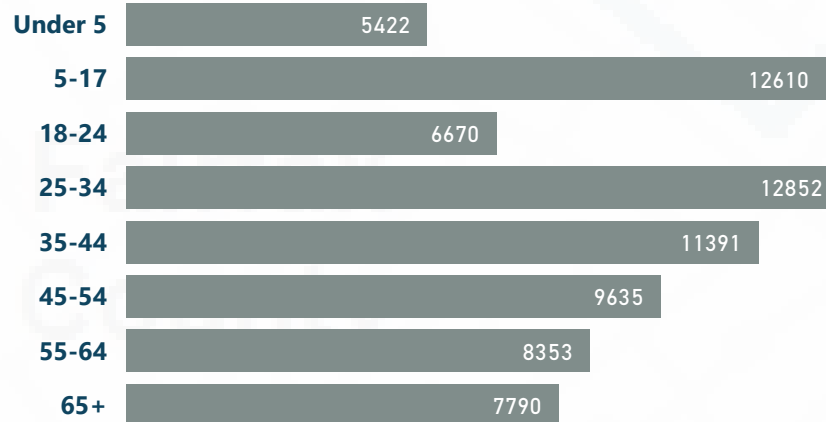
Richmond Hwy CRD & 1/2 Mile Buffer



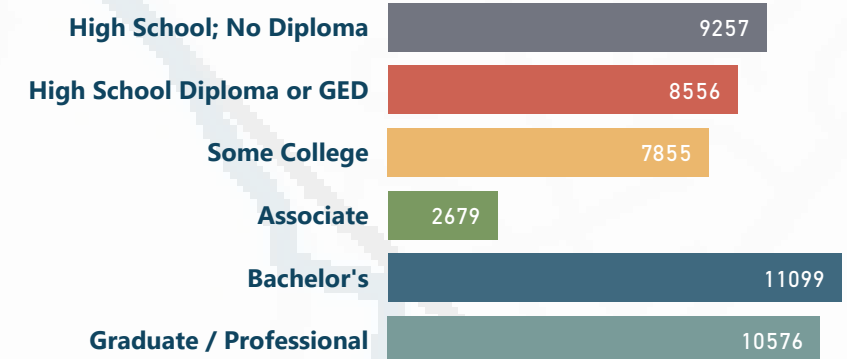
Total Population: 74,723
2023 Population Estimate: 77,915
Daytime Population: 55,447



Median Age: 34.8
Unemployment Rate: 3.40%
Population by Age:

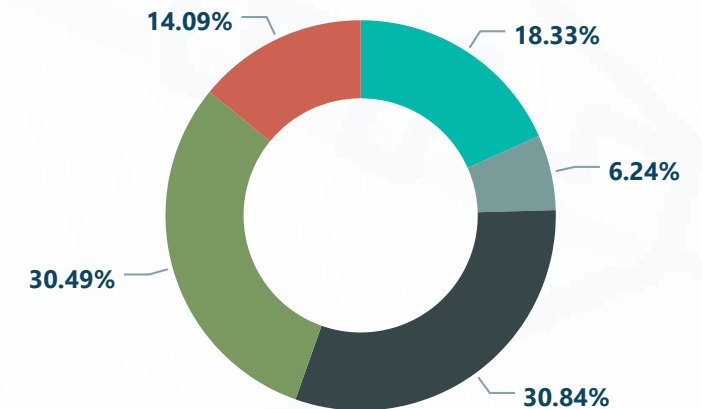


Educational Attainment 25 Years & Over:



Population by Race & Ethnicity:

● Black or African American ● Asian / P.I. ● White ● Hispanic / Latino ● Other



All data are estimates for either 2018 or 2019 unless otherwise noted.

Sources: U.S. Census Bureau, Census 2010 Summary File 1 and ESRI forecasts for 2018, 2019, 2023 & 2024; Fairfax County Department of Tax Administration; Arlington County GIS; City of Falls Church GIS and City of Alexandria GIS.

Commercial Revitalization Districts and Areas: 2018 Economic Profile

Select District:

Annandale	Bailey's Crossroads	Lake Anne	Lincolnia	McLean	Merrifield	Richmond Highway	Seven Corners	Springfield
-----------	---------------------	-----------	-----------	--------	------------	------------------	---------------	-------------

Select Year:

2018	2019
------	------

Select Region:

CRD Boundary	CRD & 1/4 Mile Buffer	CRD & 1/2 Mile Buffer	CRD & 1 Mile Buffer
--------------	-----------------------	-----------------------	---------------------

Richmond Hwy CRD & 1/2 Mile Buffer

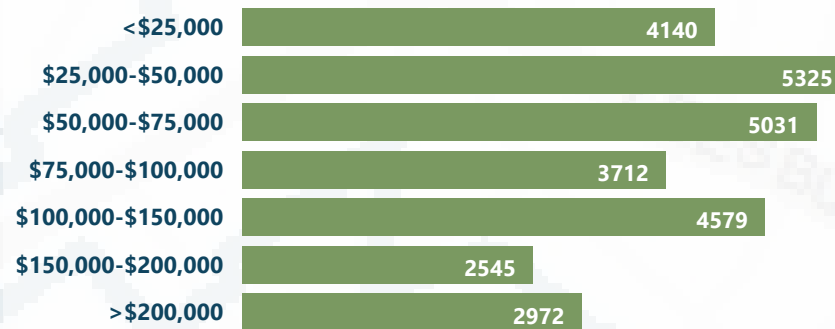


Total Consumer Spending: \$963.9M

Per Capita Income: \$31,156

Median Household Income: \$72,634

Households By Income:



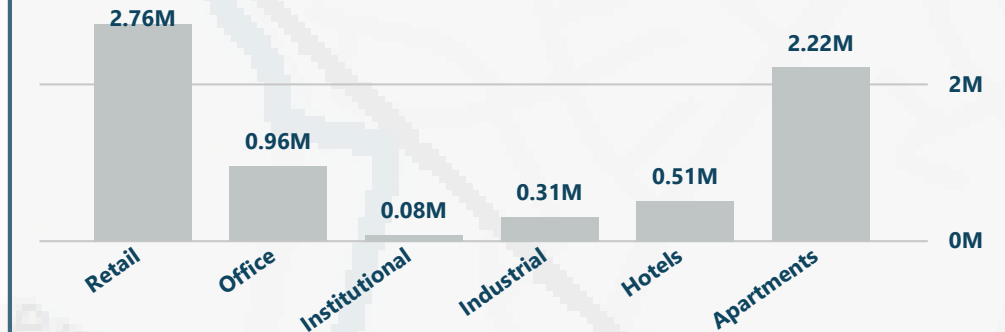
Employment By Occupation:



***Business Gross Receipts: \$1.42B**

***Total Commercial Sqft: 6.84M**

*Commercial Sqft. By Type:



*Top 10 Business/Professional Licensures:

NAICS Description	Total
Retail Trade	248
Other Services and Public Administration	130
Accommodation and Food Services	125
Real Estate and Rental and Leasing	90
Administrative, Support, Waste, and Remediation Services	69
Professional, Scientific, and Technical Services	57
Health Care and Social Assistance	44
Construction and Utilities	31
Educational Services	15
Wholesale Trade	14

*** All Data is for CRD Boundary Only.**



All data are estimates for either 2018 or 2019 unless otherwise noted.

Sources: U.S. Census Bureau, Census 2010 Summary File 1 and ESRI forecasts for 2018, 2019, 2023 & 2024; Fairfax County Department of Tax Administration; Arlington County GIS; City of Falls Church GIS and City of Alexandria GIS.

Commercial Revitalization Districts and Areas: 2018 Households Profile

Select District:

- Annandale
- Bailey's Crossroads
- Lake Anne
- Lincolnia
- McLean
- Merrifield
- Richmond Highway
- Seven Corners
- Springfield

Select Year:

- 2018
- 2019

Select Buffer:

- CRD Boundary
- CRD & 1/4 Mile Buffer
- CRD & 1/2 Mile Buffer
- CRD & 1 Mile Buffer

Richmond Hwy CRD & 1/2 Mile Buffer

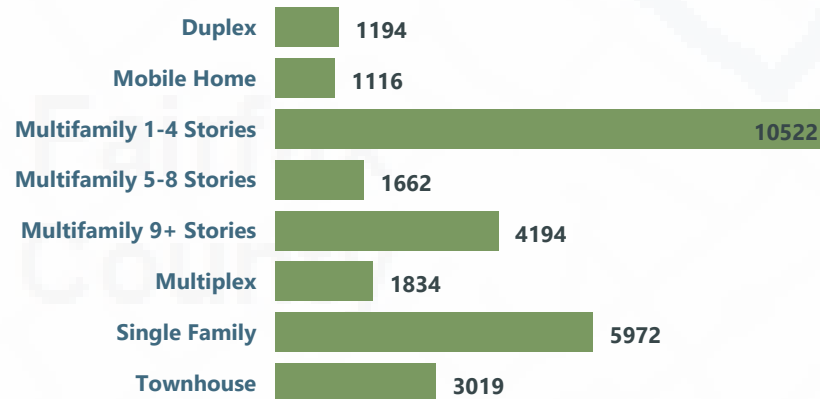


Total Households: 28,304
Households with Children: 9,523
Average Household Size: 2.64
Households Poverty Rate: 9.80%
Languages Spoken at Home:

English Only: 54.82% **English & Another: 35.79%** **Another Only: 9.39%**

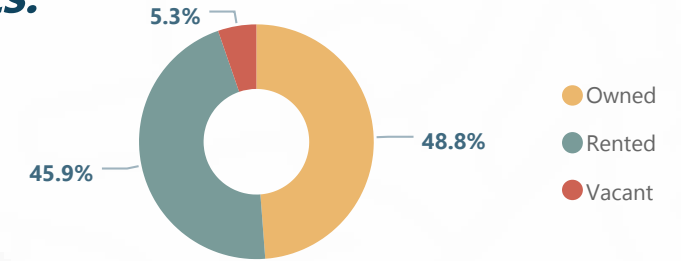
Median House Value: \$405,999

Housing Units by Type:

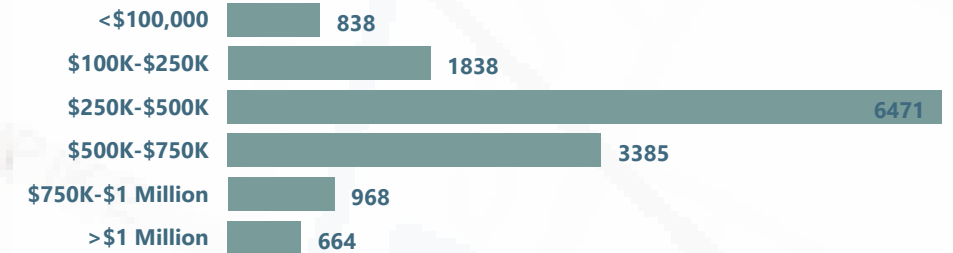


Housing Units:

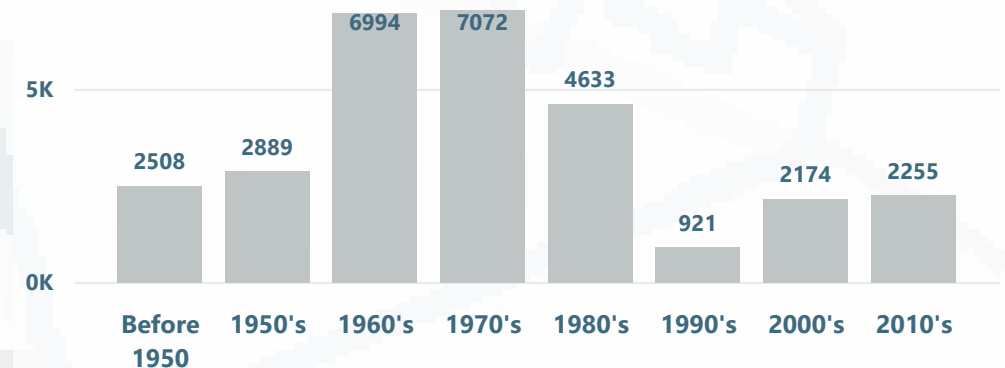
Total: 29,975



Housing Units by Value:



Housing Units by Age:



All data are estimates for either 2018 or 2019 unless otherwise noted.

Sources: U.S. Census Bureau, Census 2010 Summary File 1 and ESRI forecasts for 2018, 2019, 2023 & 2024; Fairfax County Department of Tax Administration; Arlington County GIS; City of Falls Church GIS and City of Alexandria GIS.

Commercial Revitalization Districts and Areas: 2018 Population Profile

Select District:

- Annandale
- Bailey's Crossroads
- Lake Anne
- Lincolnia
- McLean
- Merrifield
- Richmond Highway
- Seven Corners
- Springfield

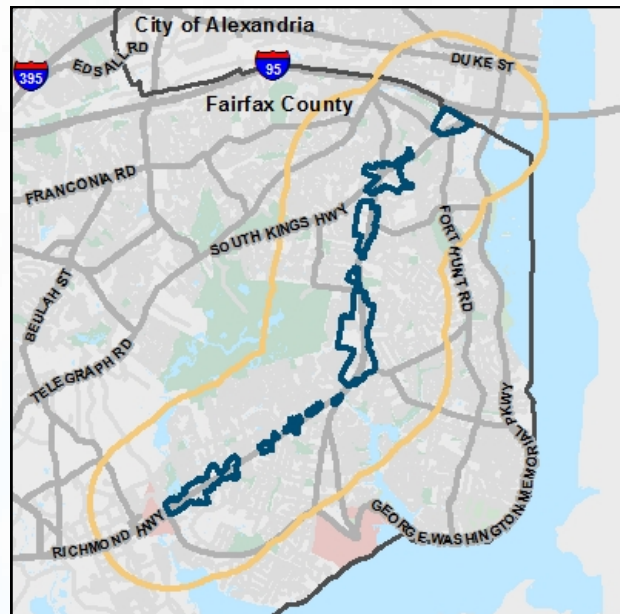
Select Year:

- 2018
- 2019

Select Buffer:

- CRD Boundary
- CRD & 1/4 Mile Buffer
- CRD & 1/2 Mile Buffer
- CRD & 1 Mile Buffer

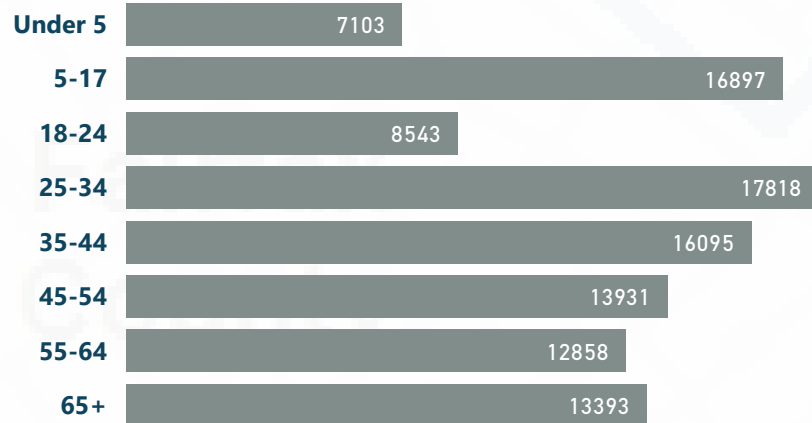
Richmond Hwy CRD & 1 Mile Buffer



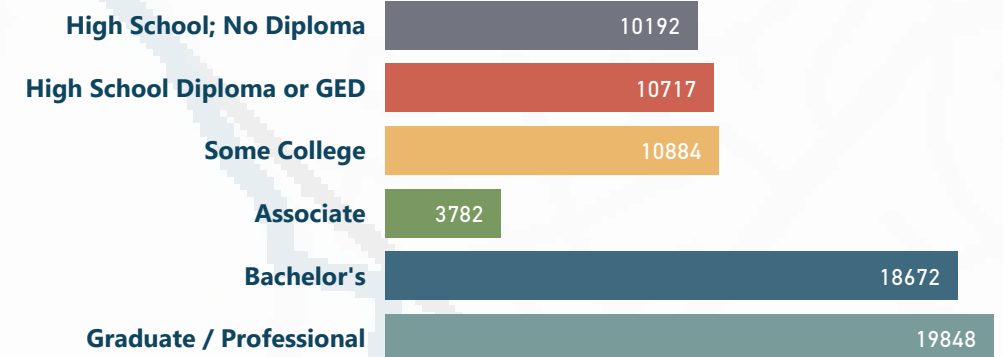
Total Population: 106,638
2023 Population Estimate: 111,151
Daytime Population: 99,521



Median Age: 36.7
Unemployment Rate: 3.10%
Population by Age:

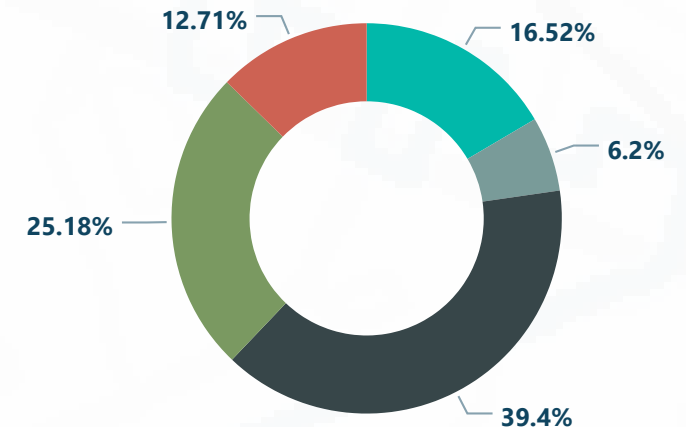


Educational Attainment 25 Years & Over:



Population by Race & Ethnicity:

● Black or African American ● Asian / P.I. ● White ● Hispanic / Latino ● Other



i All data are estimates for either 2018 or 2019 unless otherwise noted.
 Sources: U.S. Census Bureau, Census 2010 Summary File 1 and ESRI forecasts for 2018, 2019, 2023 & 2024; Fairfax County Department of Tax Administration; Arlington County GIS; City of Falls Church GIS and City of Alexandria GIS.

Commercial Revitalization Districts and Areas: 2018 Economic Profile

Select District:

Annandale	Bailey's Crossroads	Lake Anne	Lincolnia	McLean	Merrifield	Richmond Highway	Seven Corners	Springfield
-----------	---------------------	-----------	-----------	--------	------------	------------------	---------------	-------------

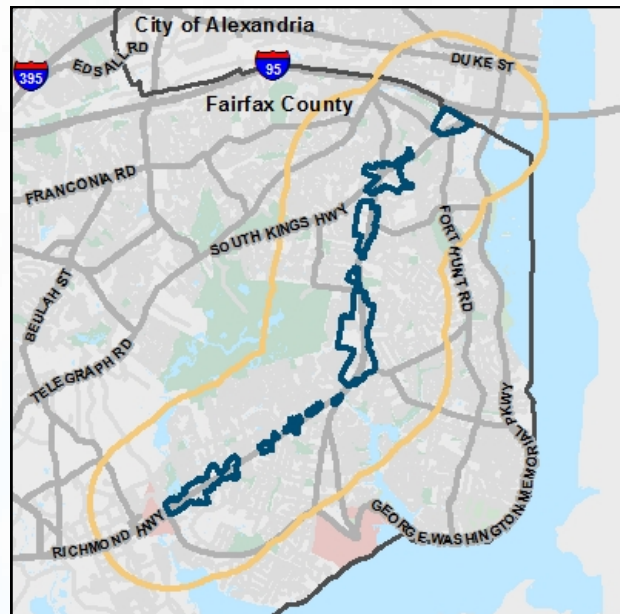
Select Year:

2018	2019
------	------

Select Region:

CRD Boundary	CRD & 1/4 Mile Buffer	CRD & 1/2 Mile Buffer	CRD & 1 Mile Buffer
--------------	-----------------------	-----------------------	---------------------

Richmond Hwy CRD & 1 Mile Buffer




Total Consumer Spending: \$1.85B

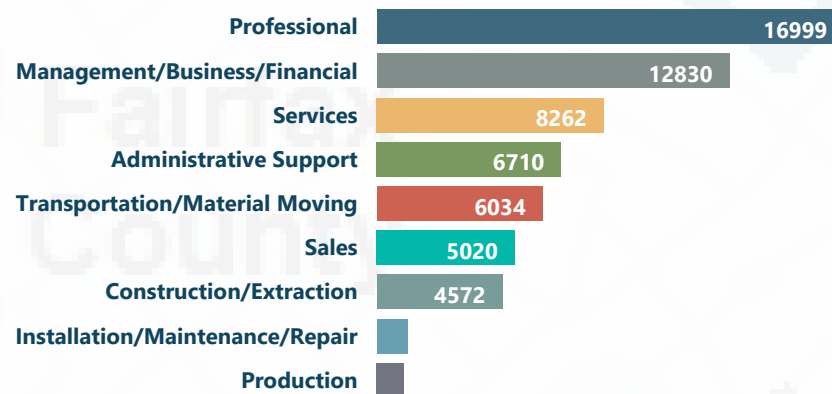
Per Capita Income: \$31,276

Median Household Income: \$87,424

Households By Income:



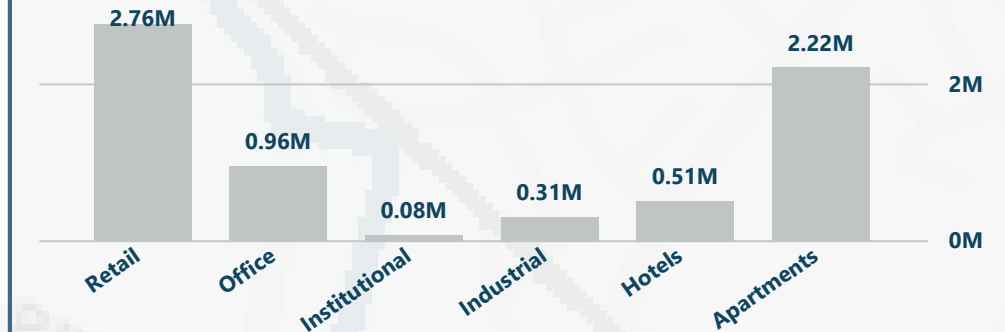
Employment By Occupation:



***Business Gross Receipts: \$1.42B**

***Total Commercial Sqft: 6.84M**

***Commercial Sqft. By Type:**



***Top 10 Business/Professional Licensures:**

NAICS Description	Total
Retail Trade	248
Other Services and Public Administration	130
Accommodation and Food Services	125
Real Estate and Rental and Leasing	90
Administrative, Support, Waste, and Remediation Services	69
Professional, Scientific, and Technical Services	57
Health Care and Social Assistance	44
Construction and Utilities	31
Educational Services	15
Wholesale Trade	14

*** All Data is for CRD Boundary Only.**



All data are estimates for either 2018 or 2019 unless otherwise noted.

Sources: U.S. Census Bureau, Census 2010 Summary File 1 and ESRI forecasts for 2018, 2019, 2023 & 2024; Fairfax County Department of Tax Administration; Arlington County GIS; City of Falls Church GIS and City of Alexandria GIS.

Commercial Revitalization Districts and Areas: 2018 Households Profile

Select District:

- Annandale
- Bailey's Crossroads
- Lake Anne
- Lincolnia
- McLean
- Merrifield
- Richmond Highway
- Seven Corners
- Springfield

Select Year:

- 2018
- 2019

Select Buffer:

- CRD Boundary
- CRD & 1/4 Mile Buffer
- CRD & 1/2 Mile Buffer
- CRD & 1 Mile Buffer

Richmond Hwy CRD & 1 Mile Buffer

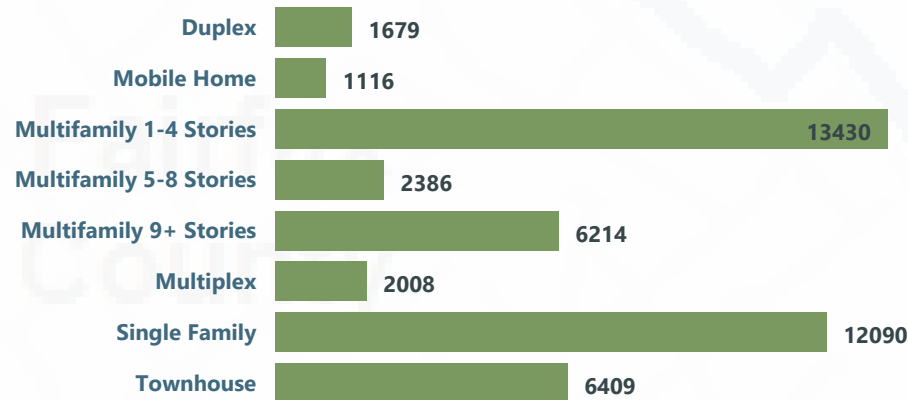


Total Households: 42,999
Households with Children: 13,173
Average Household Size: 2.48
Households Poverty Rate: 7.71%
Languages Spoken at Home:

English Only: 62.92% **English & Another: 29.64%** **Another Only: 7.43%**

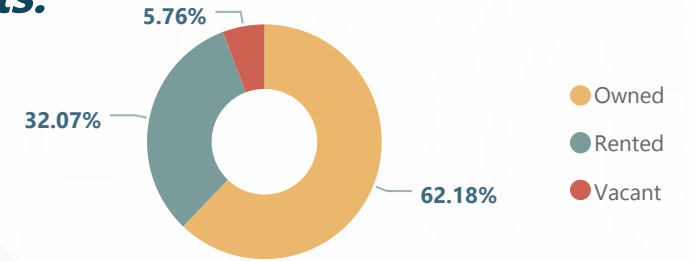
Median House Value: \$454,599

Housing Units by Type:

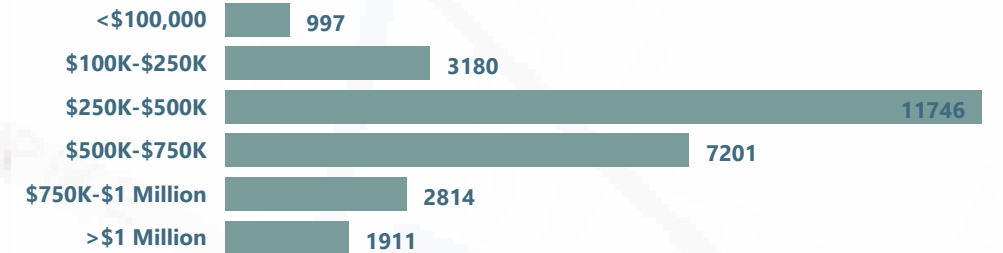


Housing Units:

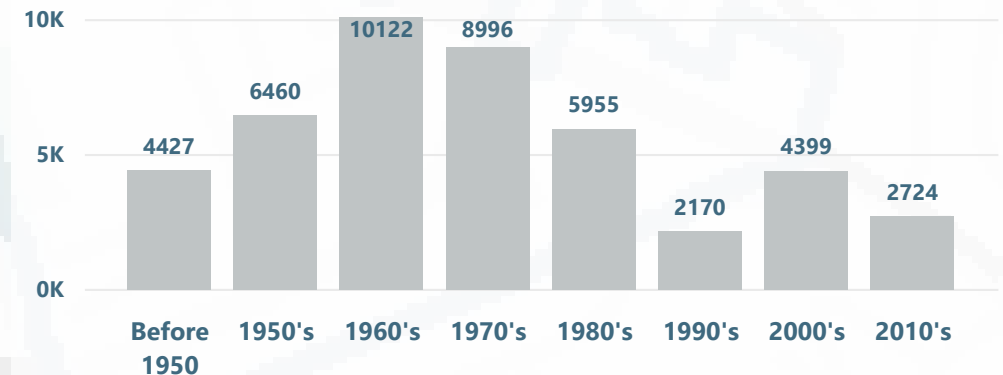
Total: 45,772



Housing Units by Value:



Housing Units by Age:



i All data are estimates for either 2018 or 2019 unless otherwise noted.
 Sources: U.S. Census Bureau, Census 2010 Summary File 1 and ESRI forecasts for 2018, 2019, 2023 & 2024; Fairfax County Department of Tax Administration; Arlington County GIS; City of Falls Church GIS and City of Alexandria GIS.

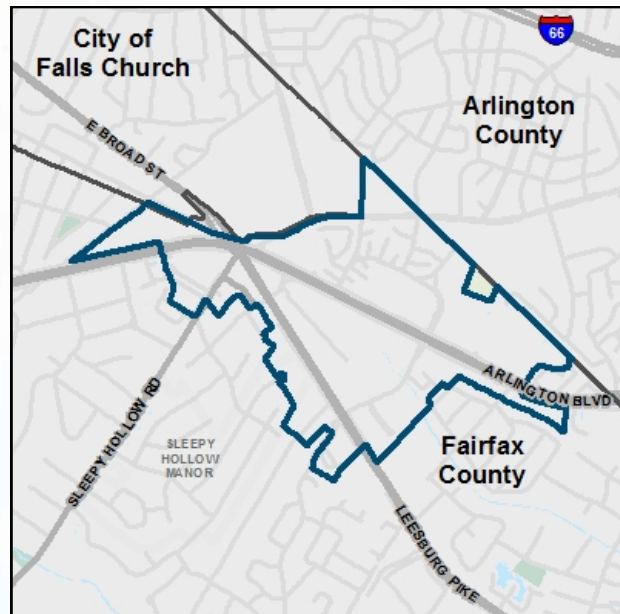
Commercial Revitalization Districts and Areas: 2018 Population Profile

Select District: **Annandale** Bailey's Crossroads Lake Anne Lincolnia McLean Merrifield Richmond Highway Seven Corners Springfield

Select Year: **2018** 2019

Select Buffer: **CRD Boundary** CRD & 1/4 Mile Buffer CRD & 1/2 Mile Buffer CRD & 1 Mile Buffer

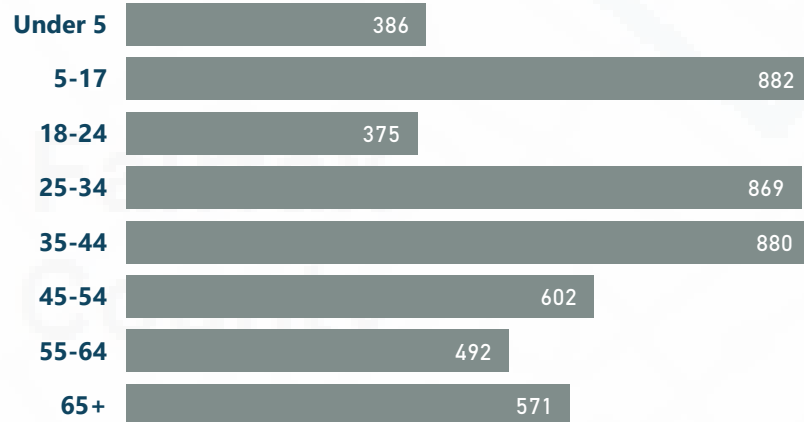
Seven Corners CRD Boundary



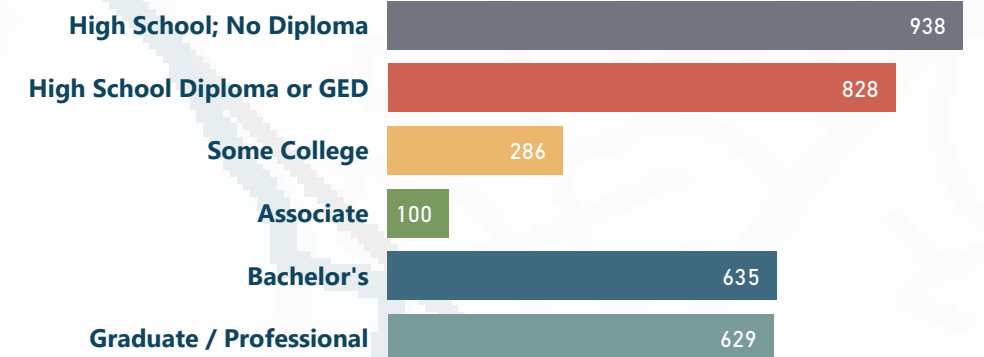
Total Population: 5,057
2023 Population Estimate: 5,134
Daytime Population: 6,960



Median Age: 35.2
Unemployment Rate: 3.20%
Population by Age:

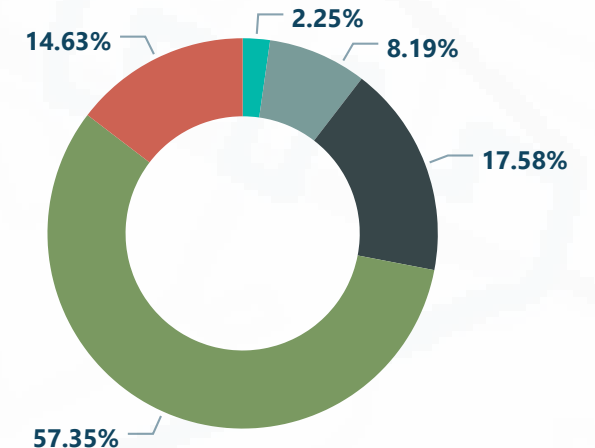


Educational Attainment 25 Years & Over:



Population by Race & Ethnicity:

● Black or African American ● Asian / P.I. ● White ● Hispanic / Latino ● Other



i All data are estimates for either 2018 or 2019 unless otherwise noted.
 Sources: U.S. Census Bureau, Census 2010 Summary File 1 and ESRI forecasts for 2018, 2019, 2023 & 2024; Fairfax County Department of Tax Administration; Arlington County GIS; City of Falls Church GIS and City of Alexandria GIS.

Commercial Revitalization Districts and Areas: 2018 Economic Profile

Select District:

Annandale	Bailey's Crossroads	Lake Anne	Lincolnia	McLean	Merrifield	Richmond Highway	Seven Corners	Springfield
-----------	---------------------	-----------	-----------	--------	------------	------------------	---------------	-------------

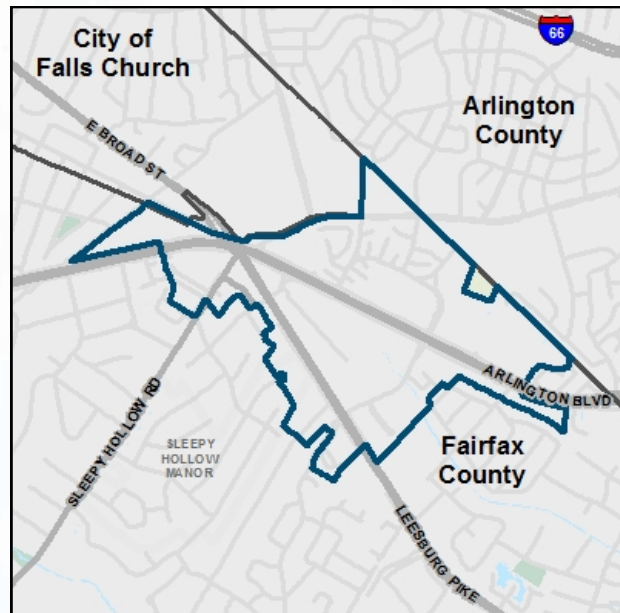
Select Year:

2018	2019
------	------

Select Region:

CRD Boundary	CRD & 1/4 Mile Buffer	CRD & 1/2 Mile Buffer	CRD & 1 Mile Buffer
--------------	-----------------------	-----------------------	---------------------

Seven Corners CRD Boundary

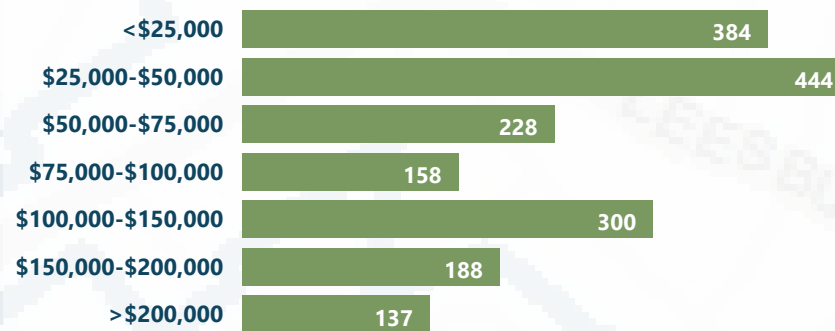


Total Consumer Spending: \$50.14M

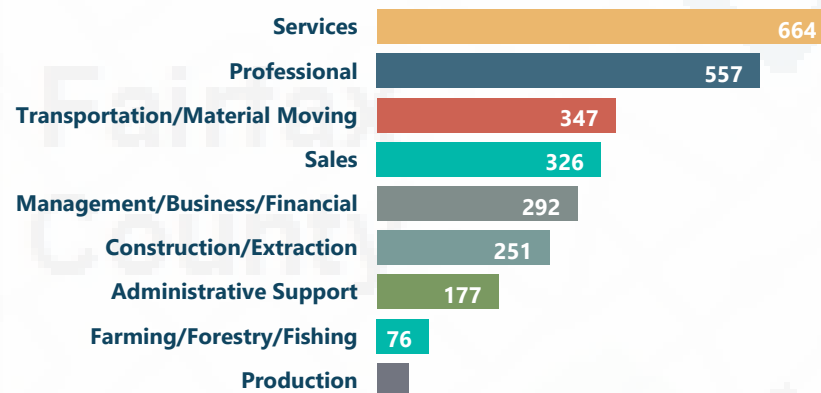
Per Capita Income: \$44,479

Median Household Income: \$58,148

Households By Income:



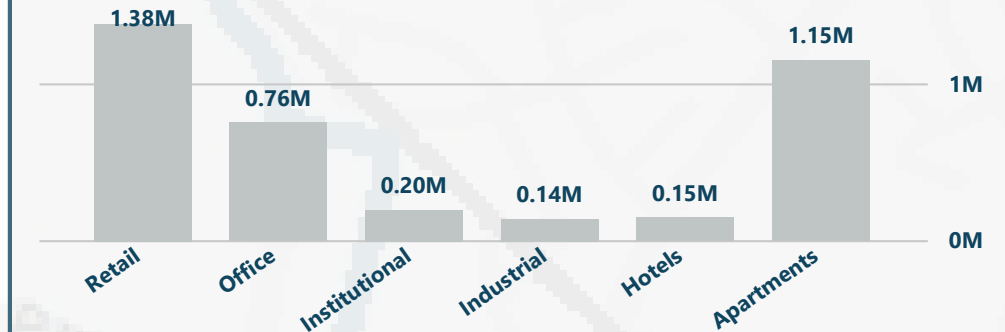
Employment By Occupation:



***Business Gross Receipts: \$735.8M**

***Total Commercial Sqft: 3.78M**

*Commercial Sqft. By Type:



*Top 10 Business/Professional Licensures:

NAICS Description	Total
Health Care and Social Assistance	129
Retail Trade	100
Professional, Scientific, and Technical Services	82
Other Services and Public Administration	71
Administrative, Support, Waste, and Remediation Services	62
Construction and Utilities	49
Accommodation and Food Services	41
Real Estate and Rental and Leasing	37
Transportation and Warehousing	23
Educational Services	7

*** All Data is for CRD Boundary Only.**



All data are estimates for either 2018 or 2019 unless otherwise noted.

Sources: U.S. Census Bureau, Census 2010 Summary File 1 and ESRI forecasts for 2018, 2019, 2023 & 2024; Fairfax County Department of Tax Administration; Arlington County GIS; City of Falls Church GIS and City of Alexandria GIS.

Commercial Revitalization Districts and Areas: 2018 Households Profile

Select District:

- Annandale
- Bailey's Crossroads
- Lake Anne
- Lincolnia
- McLean
- Merrifield
- Richmond Highway
- Seven Corners
- Springfield

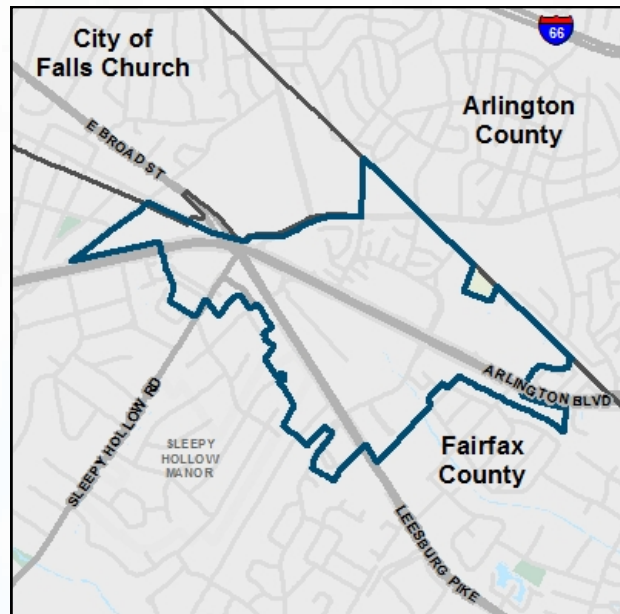
Select Year:

- 2018
- 2019

Select Buffer:

- CRD Boundary
- CRD & 1/4 Mile Buffer
- CRD & 1/2 Mile Buffer
- CRD & 1 Mile Buffer

Seven Corners CRD Boundary



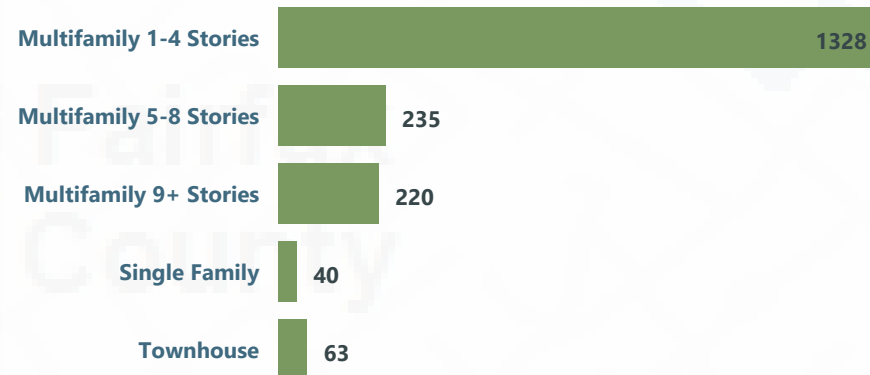
Total Households: 1,839
Households with Children: 561
Average Household Size: 2.75
Households Poverty Rate: 16.89%

Languages Spoken at Home:

English Only: 36.06% **English & Another: 46.07%** **Another Only: 17.87%**

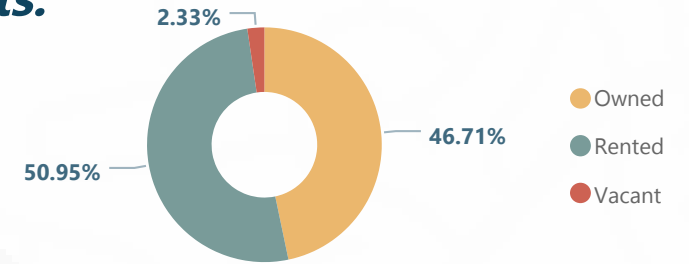
Median House Value: \$524,648

Housing Units by Type:

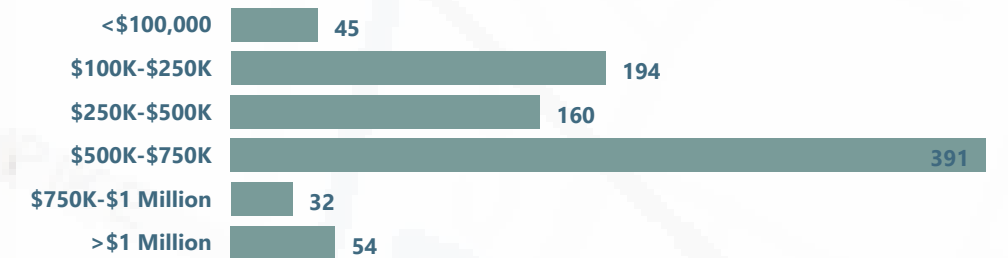


Housing Units:

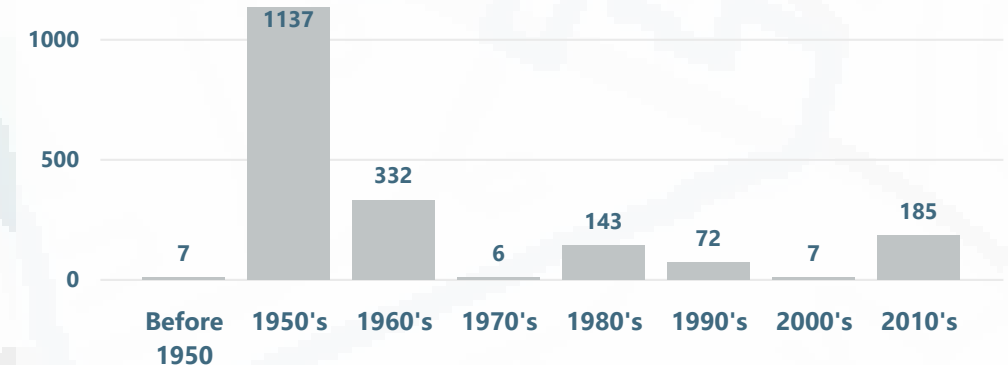
Total: 1,886



Housing Units by Value:



Housing Units by Age:



i All data are estimates for either 2018 or 2019 unless otherwise noted.
 Sources: U.S. Census Bureau, Census 2010 Summary File 1 and ESRI forecasts for 2018, 2019, 2023 & 2024; Fairfax County Department of Tax Administration; Arlington County GIS; City of Falls Church GIS and City of Alexandria GIS.

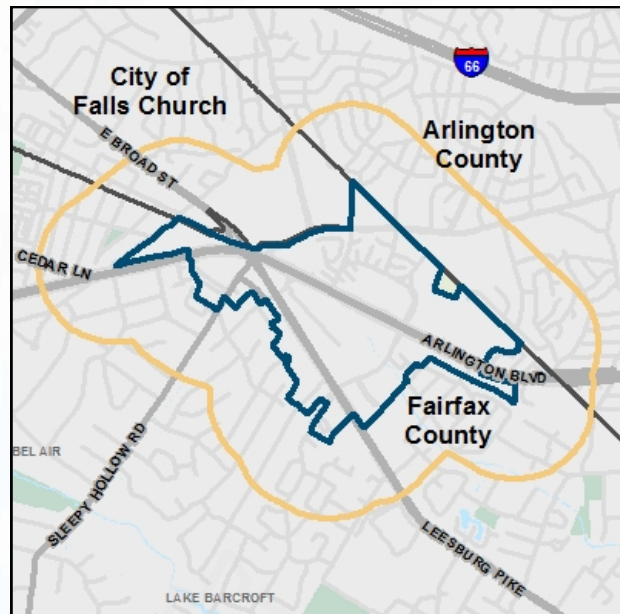
Commercial Revitalization Districts and Areas: 2018 Population Profile

Select District: **Annandale** Bailey's Crossroads Lake Anne Lincolnia McLean Merrifield Richmond Highway Seven Corners Springfield

Select Year: **2018** 2019

Select Buffer: **CRD Boundary** CRD & 1/4 Mile Buffer CRD & 1/2 Mile Buffer CRD & 1 Mile Buffer

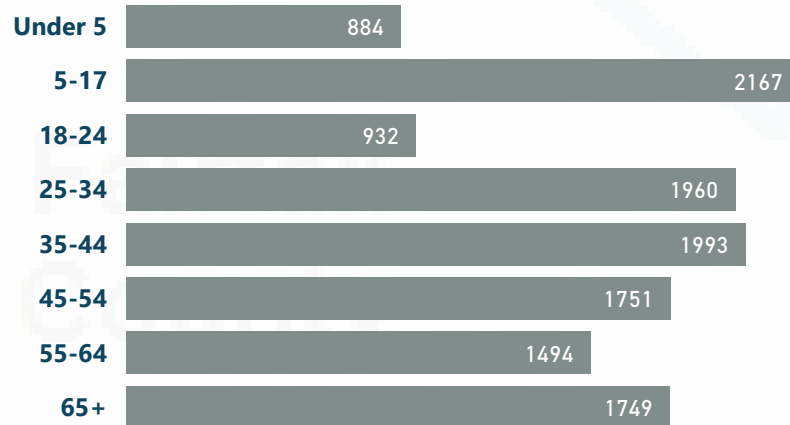
Seven Corners CRD & 1/4 Mile Buffer



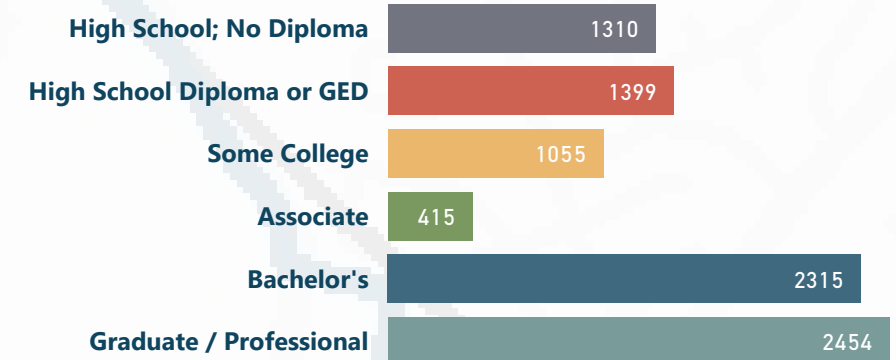
Total Population: 12,930
2023 Population Estimate: 13,315
Daytime Population: 13,837



Median Age: 37.4
Unemployment Rate: 2.80%
Population by Age:

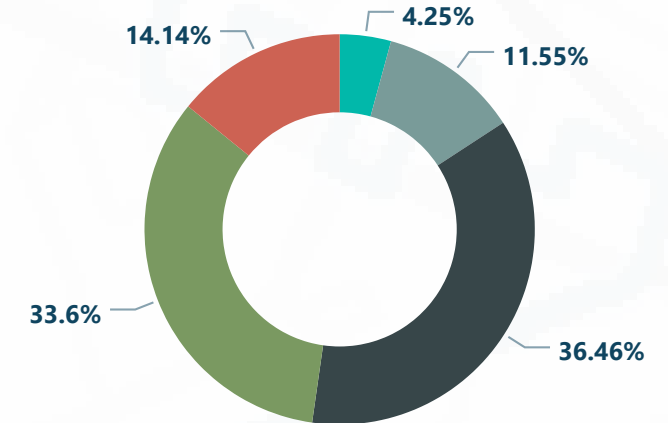


Educational Attainment 25 Years & Over:



Population by Race & Ethnicity:

● Black or African American ● Asian / P.I. ● White ● Hispanic / Latino ● Other



i All data are estimates for either 2018 or 2019 unless otherwise noted.
 Sources: U.S. Census Bureau, Census 2010 Summary File 1 and ESRI forecasts for 2018, 2019, 2023 & 2024; Fairfax County Department of Tax Administration; Arlington County GIS; City of Falls Church GIS and City of Alexandria GIS.

Commercial Revitalization Districts and Areas: 2018 Economic Profile

Select District:

Annandale	Bailey's Crossroads	Lake Anne	Lincolnia	McLean	Merrifield	Richmond Highway	Seven Corners	Springfield
-----------	---------------------	-----------	-----------	--------	------------	------------------	---------------	-------------

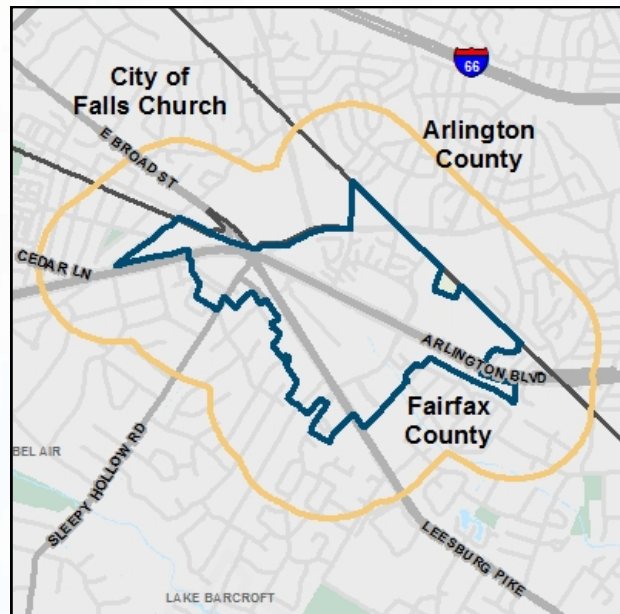
Select Year:

2018	2019
------	------

Select Region:

CRD Boundary	CRD & 1/4 Mile Buffer	CRD & 1/2 Mile Buffer	CRD & 1 Mile Buffer
--------------	-----------------------	-----------------------	---------------------

Seven Corners CRD & 1/4 Mile Buffer




Total Consumer Spending: \$238M

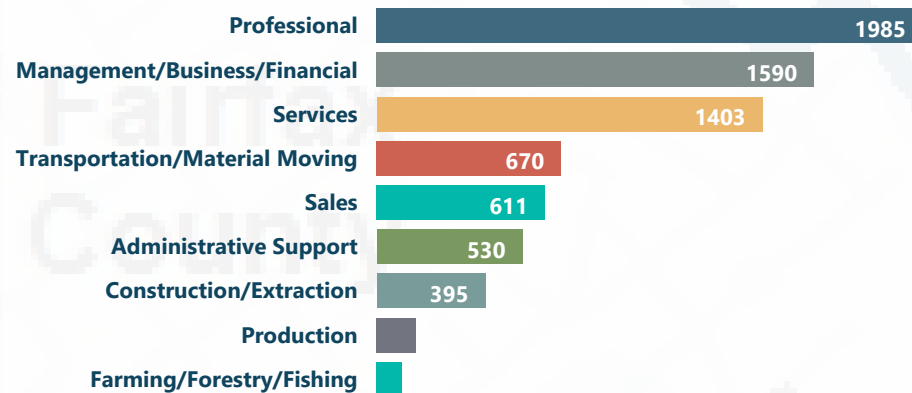
Per Capita Income: \$72,856

Median Household Income: \$90,340

Households By Income:



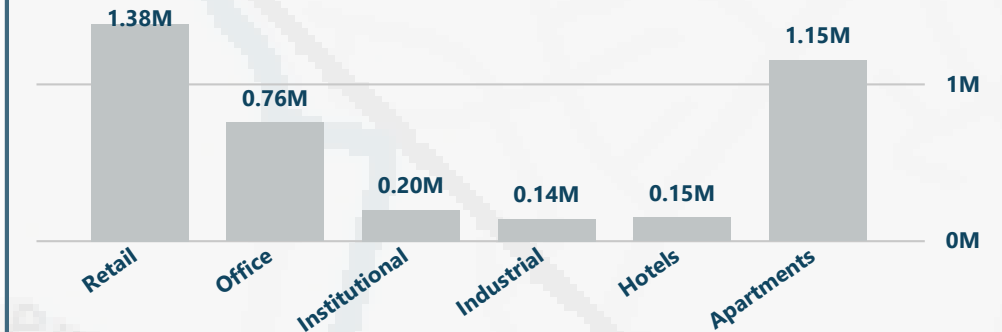
Employment By Occupation:



***Business Gross Receipts: \$735.8M**

***Total Commercial Sqft: 3.78M**

*Commercial Sqft. By Type:



*Top 10 Business/Professional Licensures:

NAICS Description	Total
Health Care and Social Assistance	129
Retail Trade	100
Professional, Scientific, and Technical Services	82
Other Services and Public Administration	71
Administrative, Support, Waste, and Remediation Services	62
Construction and Utilities	49
Accommodation and Food Services	41
Real Estate and Rental and Leasing	37
Transportation and Warehousing	23
Educational Services	7

*** All Data is for CRD Boundary Only.**



All data are estimates for either 2018 or 2019 unless otherwise noted.

Sources: U.S. Census Bureau, Census 2010 Summary File 1 and ESRI forecasts for 2018, 2019, 2023 & 2024; Fairfax County Department of Tax Administration; Arlington County GIS; City of Falls Church GIS and City of Alexandria GIS.

Commercial Revitalization Districts and Areas: 2018 Households Profile

Select District:

- Annandale
- Bailey's Crossroads
- Lake Anne
- Lincolnia
- McLean
- Merrifield
- Richmond Highway
- Seven Corners
- Springfield

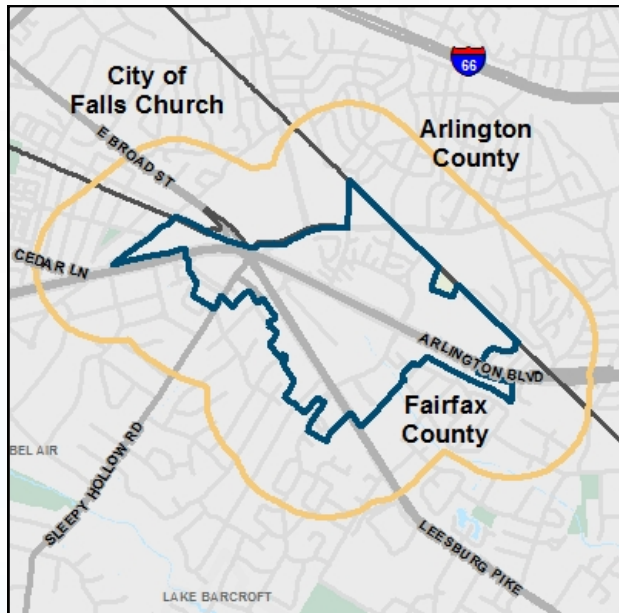
Select Year:

- 2018
- 2019

Select Buffer:

- CRD Boundary
- CRD & 1/4 Mile Buffer
- CRD & 1/2 Mile Buffer
- CRD & 1 Mile Buffer

Seven Corners CRD & 1/4 Mile Buffer



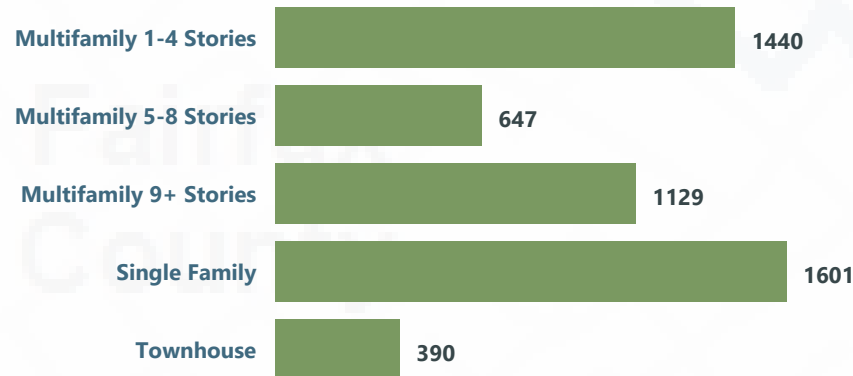
Total Households: 4,935
Households with Children: 1,503
Average Household Size: 2.62
Households Poverty Rate: 13.30%

Languages Spoken at Home:

English Only: 53.75% **English & Another: 36.04%** **Another Only: 10.21%**

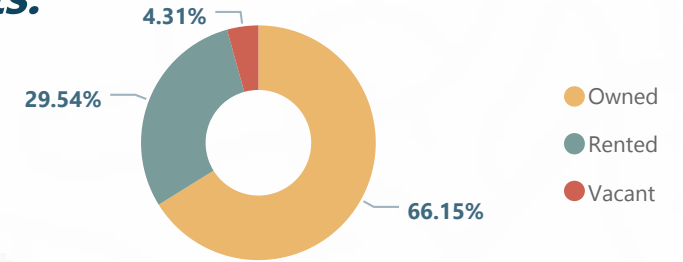
Median House Value: \$582,599

Housing Units by Type:

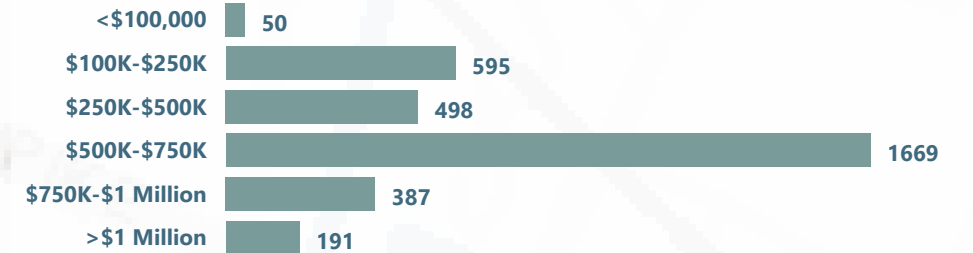


Housing Units:

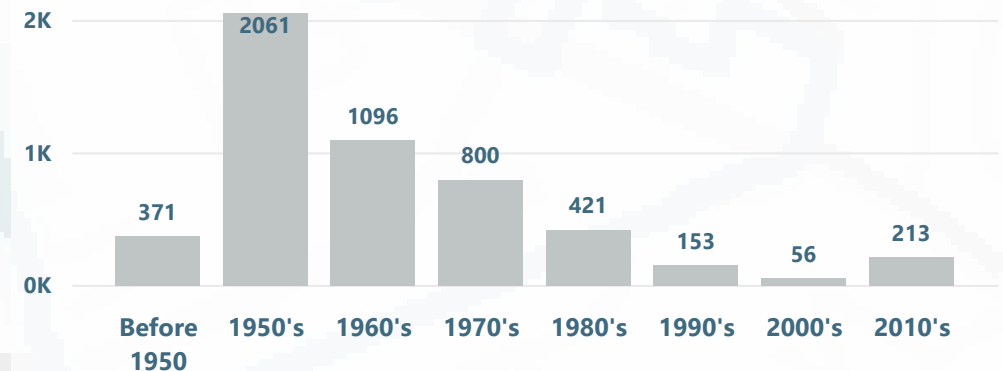
Total: 5,170



Housing Units by Value:



Housing Units by Age:



All data are estimates for either 2018 or 2019 unless otherwise noted.

Sources: U.S. Census Bureau, Census 2010 Summary File 1 and ESRI forecasts for 2018, 2019, 2023 & 2024; Fairfax County Department of Tax Administration; Arlington County GIS; City of Falls Church GIS and City of Alexandria GIS.

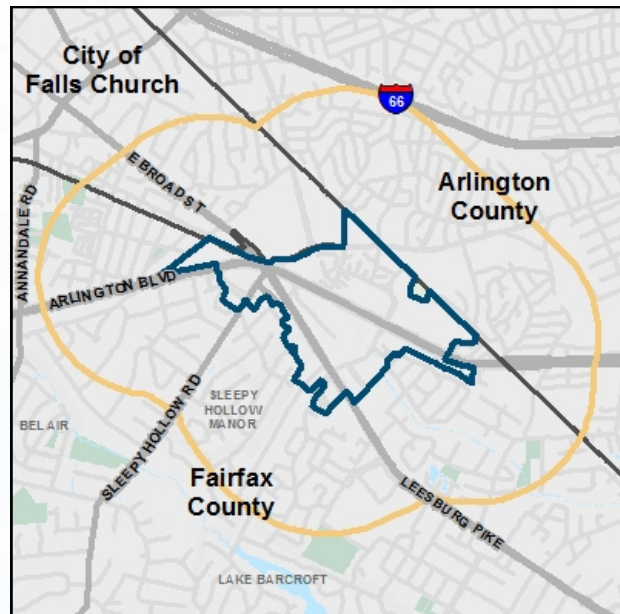
Commercial Revitalization Districts and Areas: 2018 Population Profile

Select District: **Annandale** Bailey's Crossroads Lake Anne Lincolnia McLean Merrifield Richmond Highway Seven Corners Springfield

Select Year: **2018** 2019

Select Buffer: **CRD Boundary** CRD & 1/4 Mile Buffer CRD & 1/2 Mile Buffer CRD & 1 Mile Buffer


Seven Corners CRD & 1/2 Mile Buffer



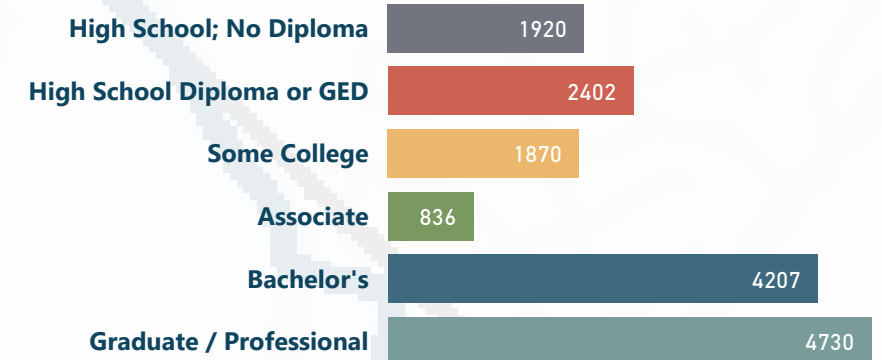
Total Population: 23,067
2023 Population Estimate: 23,974
Daytime Population: 22,830



Median Age: 38.0
Unemployment Rate: 2.70%
Population by Age:

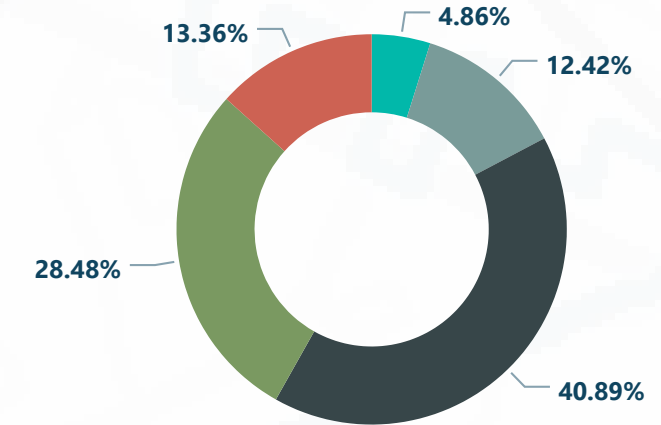


Educational Attainment 25 Years & Over:



Population by Race & Ethnicity:

● Black or African American ● Asian / P.I. ● White ● Hispanic / Latino ● Other



i All data are estimates for either 2018 or 2019 unless otherwise noted.
 Sources: U.S. Census Bureau, Census 2010 Summary File 1 and ESRI forecasts for 2018, 2019, 2023 & 2024; Fairfax County Department of Tax Administration; Arlington County GIS; City of Falls Church GIS and City of Alexandria GIS.

Commercial Revitalization Districts and Areas: 2018 Economic Profile

Select District:

Annandale	Bailey's Crossroads	Lake Anne	Lincolnia	McLean	Merrifield	Richmond Highway	Seven Corners	Springfield
-----------	---------------------	-----------	-----------	--------	------------	------------------	---------------	-------------

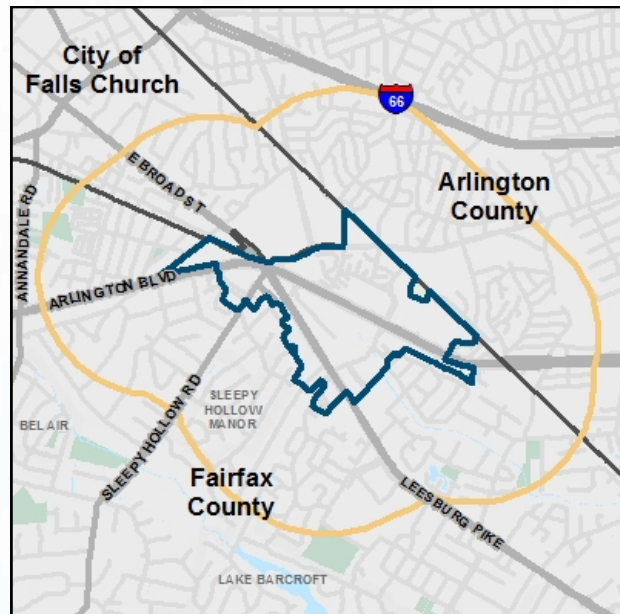
Select Year:

2018	2019
------	------

Select Region:

CRD Boundary	CRD & 1/4 Mile Buffer	CRD & 1/2 Mile Buffer	CRD & 1 Mile Buffer
--------------	-----------------------	-----------------------	---------------------

Seven Corners CRD & 1/2 Mile Buffer




Total Consumer Spending: \$437.3M

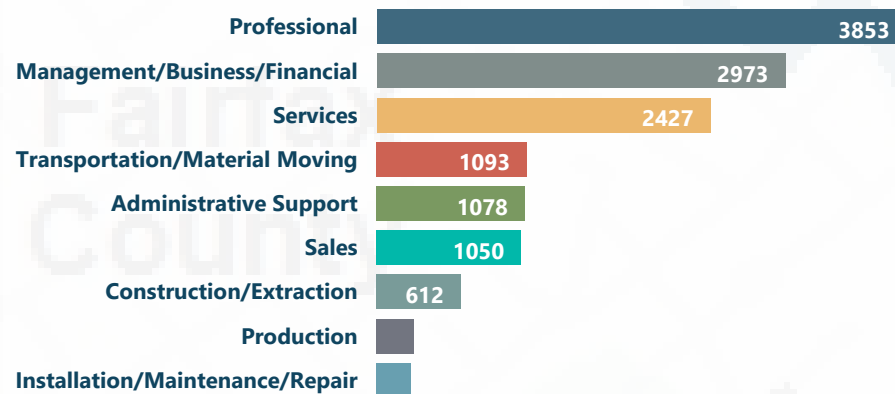
Per Capita Income: \$34,226

Median Household Income: \$100,439

Households By Income:



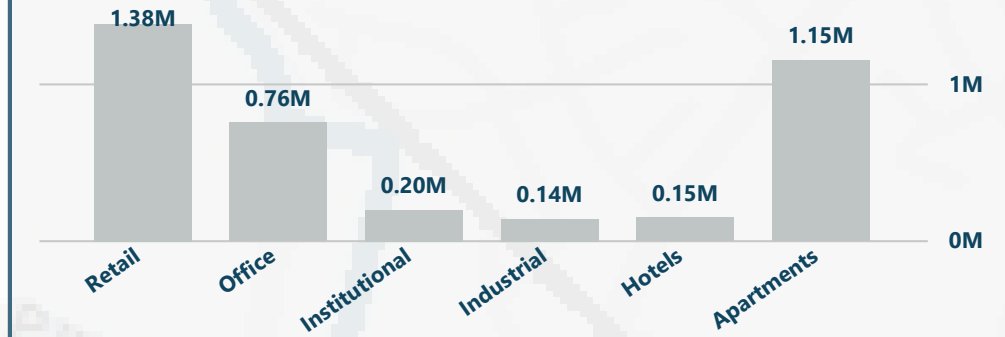
Employment By Occupation:



***Business Gross Receipts: \$735.8M**

***Total Commercial Sqft: 3.78M**

*Commercial Sqft. By Type:



*Top 10 Business/Professional Licensures:

NAICS Description	Total
Health Care and Social Assistance	129
Retail Trade	100
Professional, Scientific, and Technical Services	82
Other Services and Public Administration	71
Administrative, Support, Waste, and Remediation Services	62
Construction and Utilities	49
Accommodation and Food Services	41
Real Estate and Rental and Leasing	37
Transportation and Warehousing	23
Educational Services	7

*** All Data is for CRD Boundary Only.**



All data are estimates for either 2018 or 2019 unless otherwise noted.

Sources: U.S. Census Bureau, Census 2010 Summary File 1 and ESRI forecasts for 2018, 2019, 2023 & 2024; Fairfax County Department of Tax Administration; Arlington County GIS; City of Falls Church GIS and City of Alexandria GIS.

Commercial Revitalization Districts and Areas: 2018 Households Profile

Select District:

- Annandale
- Bailey's Crossroads
- Lake Anne
- Lincolnia
- McLean
- Merrifield
- Richmond Highway
- Seven Corners
- Springfield

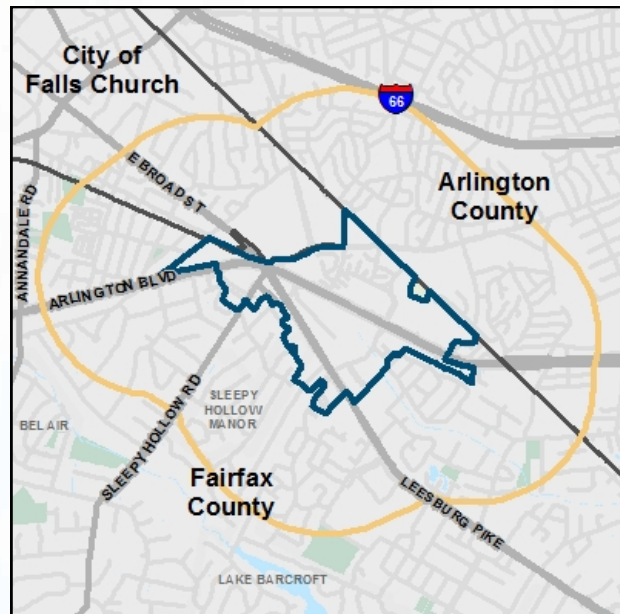
Select Year:

- 2018
- 2019

Select Buffer:

- CRD Boundary
- CRD & 1/4 Mile Buffer
- CRD & 1/2 Mile Buffer
- CRD & 1 Mile Buffer

Seven Corners CRD & 1/2 Mile Buffer



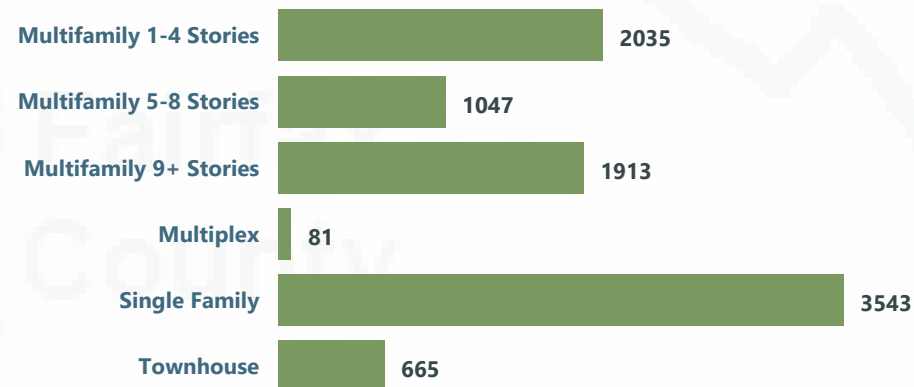
Total Households: 8,838
Households with Children: 2,685
Average Household Size: 2.61
Households Poverty Rate: 10.86%

Languages Spoken at Home:

English Only: 55.28% **English & Another: 35.40%** **Another Only: 9.32%**

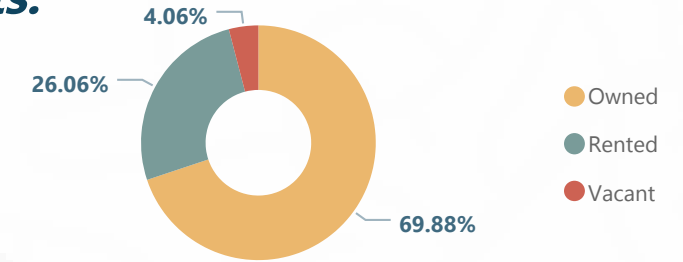
Median House Value: \$572,178

Housing Units by Type:

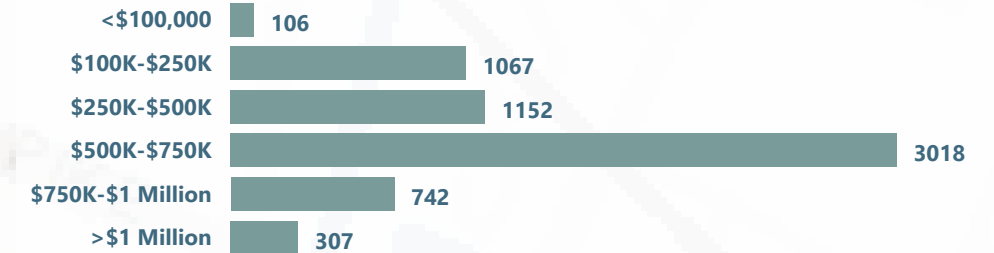


Housing Units:

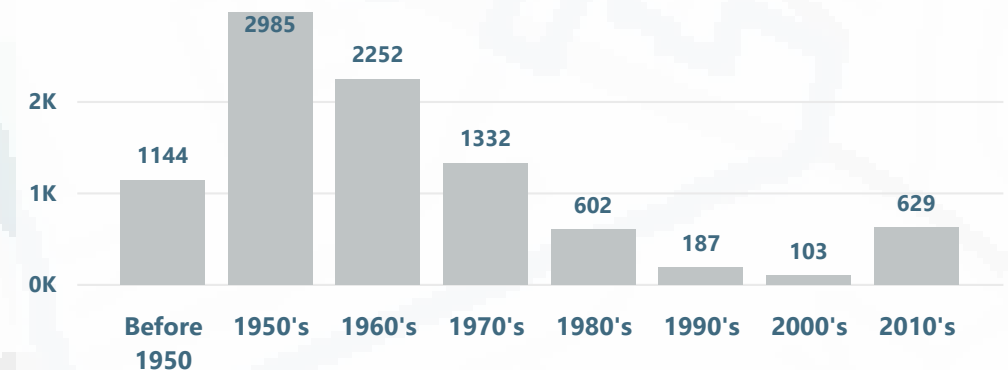
Total: 9,233



Housing Units by Value:



Housing Units by Age:



i All data are estimates for either 2018 or 2019 unless otherwise noted.
 Sources: U.S. Census Bureau, Census 2010 Summary File 1 and ESRI forecasts for 2018, 2019, 2023 & 2024; Fairfax County Department of Tax Administration; Arlington County GIS; City of Falls Church GIS and City of Alexandria GIS.

Commercial Revitalization Districts and Areas: 2018 Population Profile

Select District:

- Annandale
- Bailey's Crossroads
- Lake Anne
- Lincolnia
- McLean
- Merrifield
- Richmond Highway
- Seven Corners
- Springfield

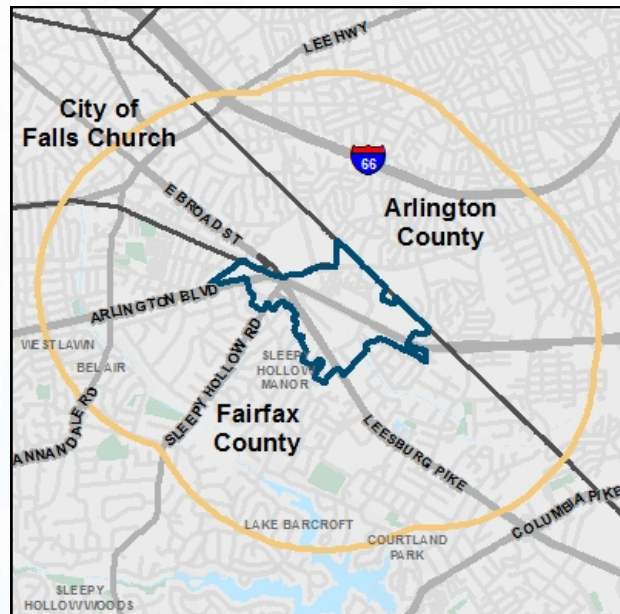
Select Year:

- 2018
- 2019

Select Buffer:

- CRD Boundary
- CRD & 1/4 Mile Buffer
- CRD & 1/2 Mile Buffer
- CRD & 1 Mile Buffer

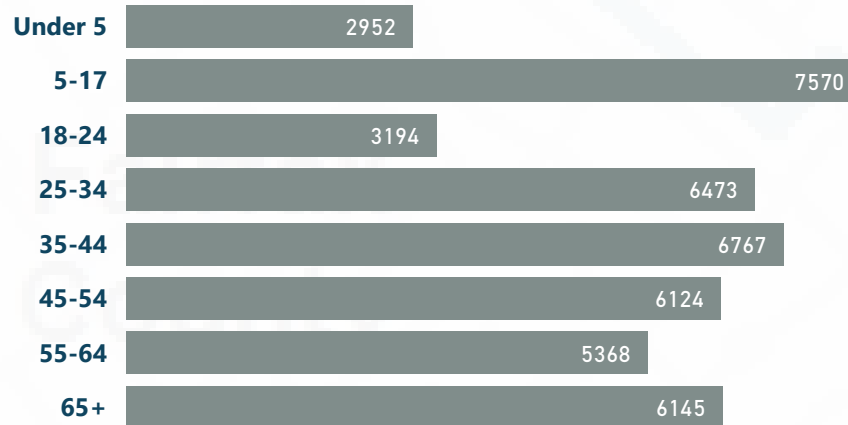
Seven Corners CRD & 1 Mile Buffer



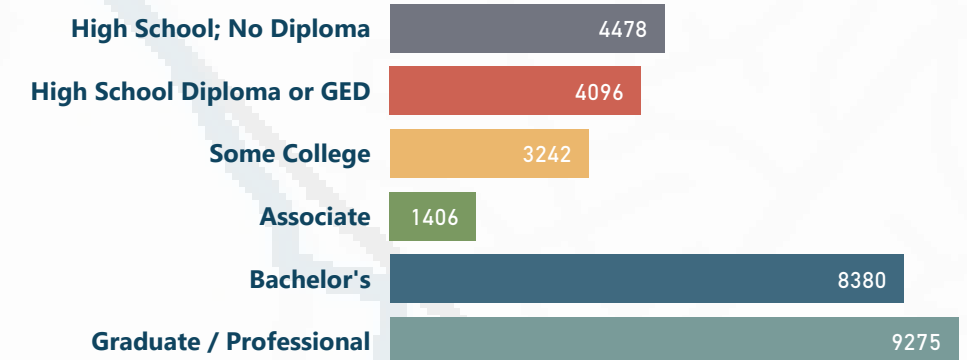
Total Population: 44,593
2023 Population Estimate: 46,293
Daytime Population: 44,528



Median Age: 37.9
Unemployment Rate: 3.10%
Population by Age:

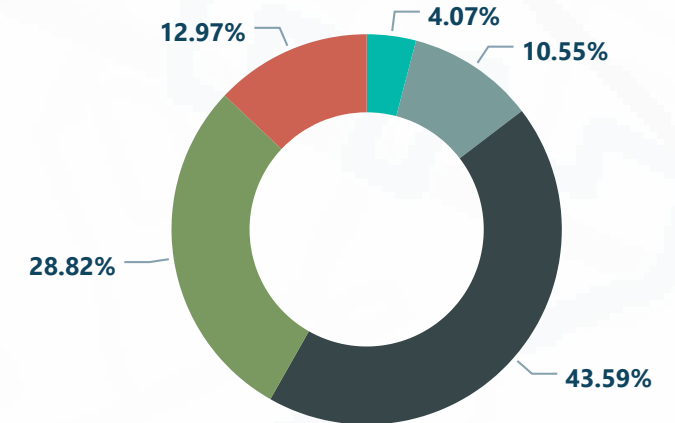


Educational Attainment 25 Years & Over:



Population by Race & Ethnicity:

● Black or African American ● Asian / P.I. ● White ● Hispanic / Latino ● Other



i All data are estimates for either 2018 or 2019 unless otherwise noted.
 Sources: U.S. Census Bureau, Census 2010 Summary File 1 and ESRI forecasts for 2018, 2019, 2023 & 2024; Fairfax County Department of Tax Administration; Arlington County GIS; City of Falls Church GIS and City of Alexandria GIS.

Commercial Revitalization Districts and Areas: 2018 Economic Profile

Select District:

Annandale	Bailey's Crossroads	Lake Anne	Lincolnia	McLean	Merrifield	Richmond Highway	Seven Corners	Springfield
-----------	---------------------	-----------	-----------	--------	------------	------------------	---------------	-------------

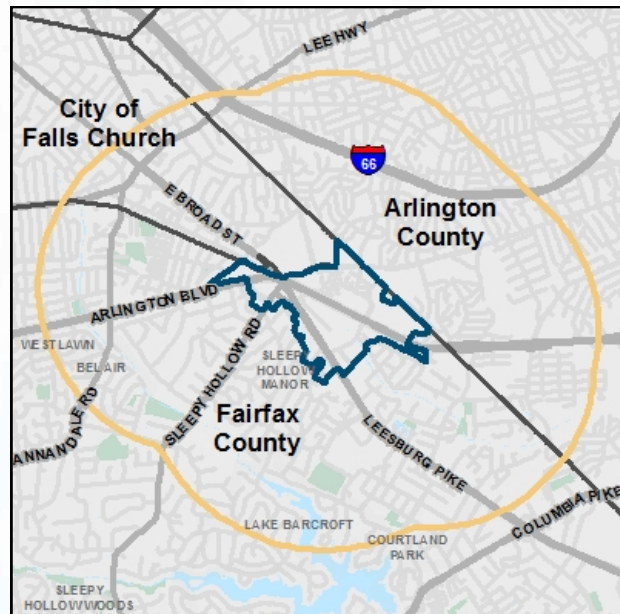
Select Year:

2018	2019
------	------

Select Region:

CRD Boundary	CRD & 1/4 Mile Buffer	CRD & 1/2 Mile Buffer	CRD & 1 Mile Buffer
--------------	-----------------------	-----------------------	---------------------

Seven Corners CRD & 1 Mile Buffer




Total Consumer Spending: \$890.5M

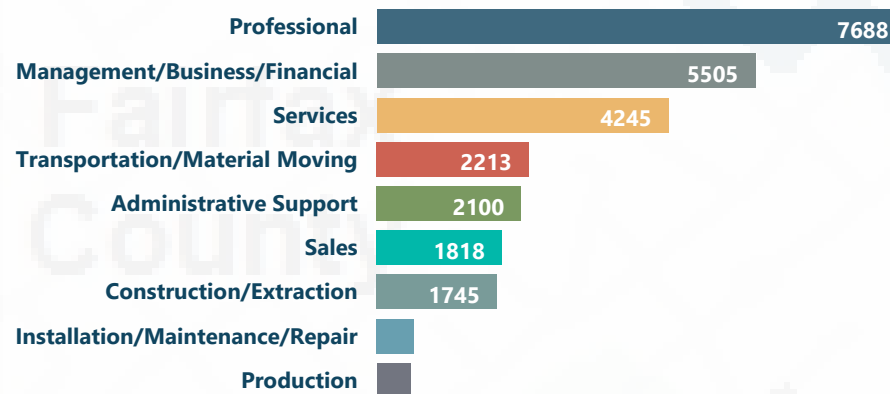
Per Capita Income: \$34,177

Median Household Income: \$103,781

Households By Income:



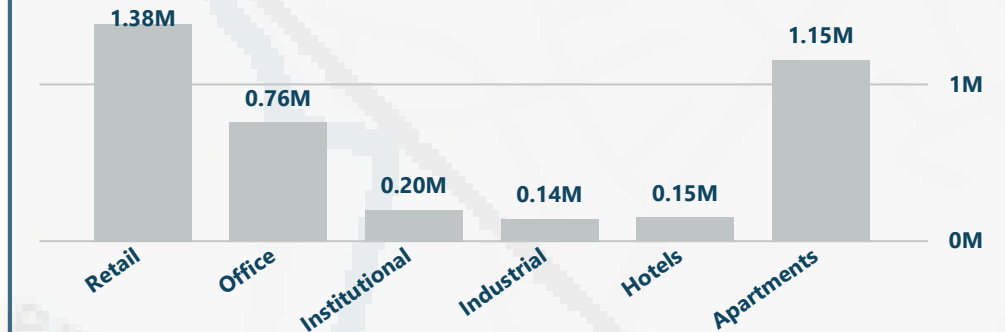
Employment By Occupation:



***Business Gross Receipts: \$735.8M**

***Total Commercial Sqft: 3.78M**

*Commercial Sqft. By Type:



*Top 10 Business/Professional Licensures:

NAICS Description	Total
Health Care and Social Assistance	129
Retail Trade	100
Professional, Scientific, and Technical Services	82
Other Services and Public Administration	71
Administrative, Support, Waste, and Remediation Services	62
Construction and Utilities	49
Accommodation and Food Services	41
Real Estate and Rental and Leasing	37
Transportation and Warehousing	23
Educational Services	7

*** All Data is for CRD Boundary Only.**



All data are estimates for either 2018 or 2019 unless otherwise noted.

Sources: U.S. Census Bureau, Census 2010 Summary File 1 and ESRI forecasts for 2018, 2019, 2023 & 2024; Fairfax County Department of Tax Administration; Arlington County GIS; City of Falls Church GIS and City of Alexandria GIS.

Commercial Revitalization Districts and Areas: 2018 Households Profile

Select District:

- Annandale
- Bailey's Crossroads
- Lake Anne
- Lincolnia
- McLean
- Merrifield
- Richmond Highway
- Seven Corners
- Springfield

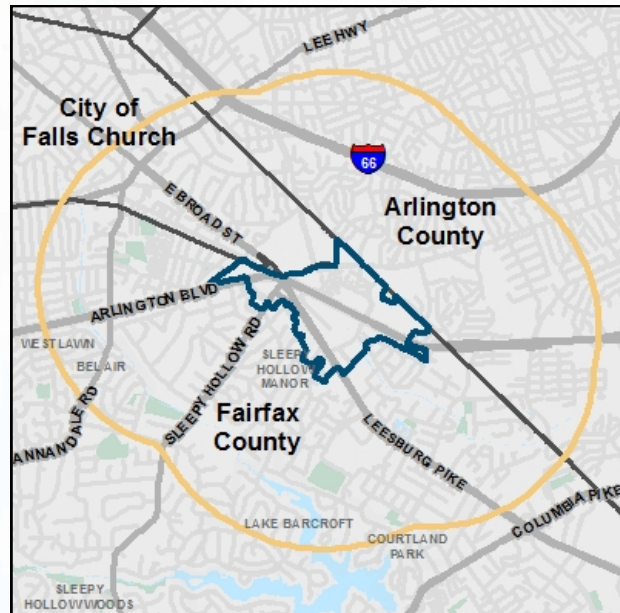
Select Year:

- 2018
- 2019

Select Buffer:

- CRD Boundary
- CRD & 1/4 Mile Buffer
- CRD & 1/2 Mile Buffer
- CRD & 1 Mile Buffer

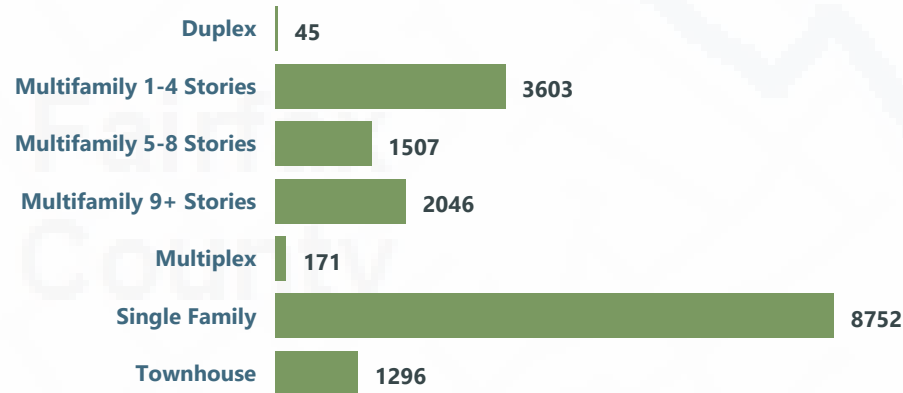
Seven Corners CRD & 1 Mile Buffer



Total Households: 16,455
Households with Children: 5,442
Average Household Size: 2.71
Households Poverty Rate: 10.16%
Languages Spoken at Home:

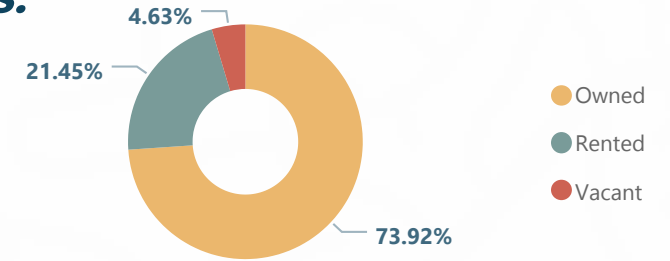
English Only: 57.10% **English & Another: 33.68%** **Another Only: 9.22%**

Median House Value: \$606,355
Housing Units by Type:

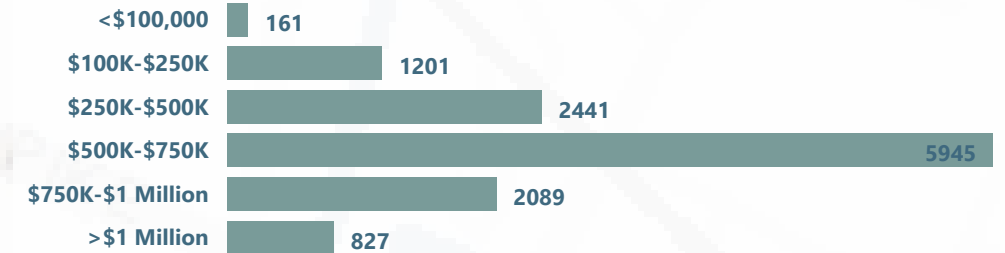


Housing Units:

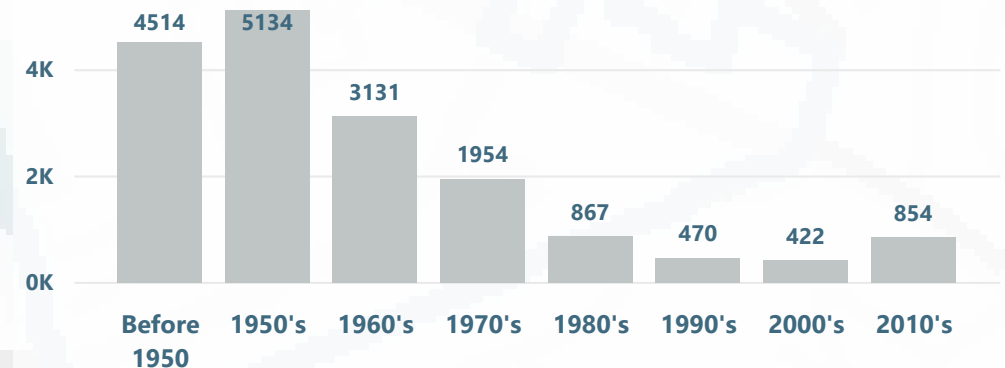
Total: 17,298



Housing Units by Value:



Housing Units by Age:



i All data are estimates for either 2018 or 2019 unless otherwise noted.
 Sources: U.S. Census Bureau, Census 2010 Summary File 1 and ESRI forecasts for 2018, 2019, 2023 & 2024; Fairfax County Department of Tax Administration; Arlington County GIS; City of Falls Church GIS and City of Alexandria GIS.

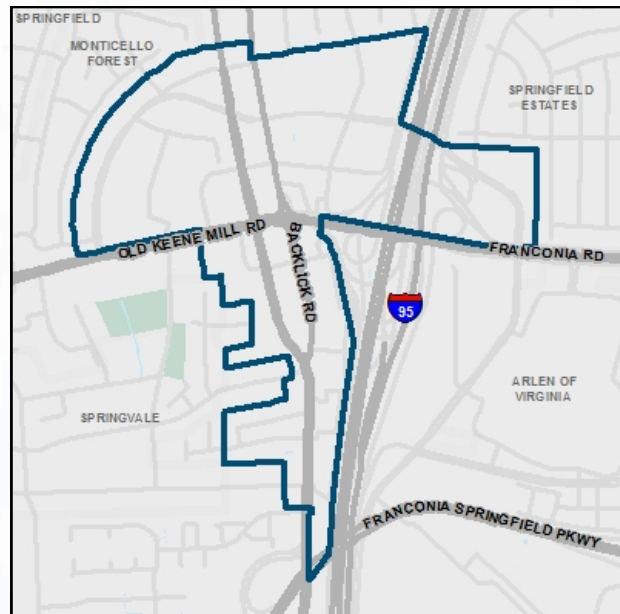
Commercial Revitalization Districts and Areas: 2018 Population Profile

Select District: **Annandale** Bailey's Crossroads Lake Anne Lincolnia McLean Merrifield Richmond Highway Seven Corners Springfield

Select Year: **2018** 2019

Select Buffer: **CRD Boundary** CRD & 1/4 Mile Buffer CRD & 1/2 Mile Buffer CRD & 1 Mile Buffer

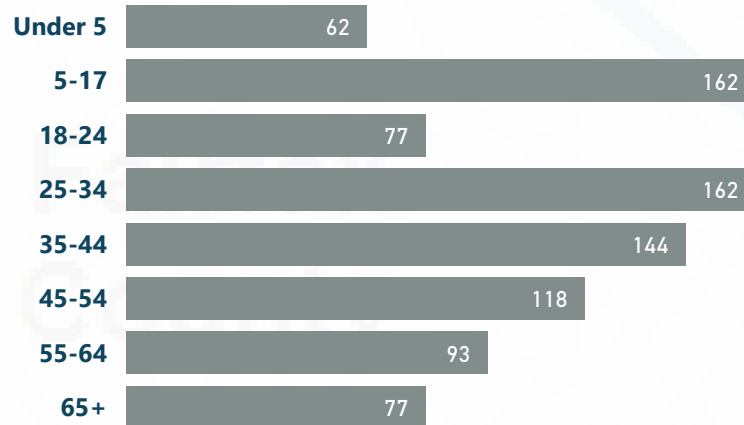
Springfield CRD Boundary



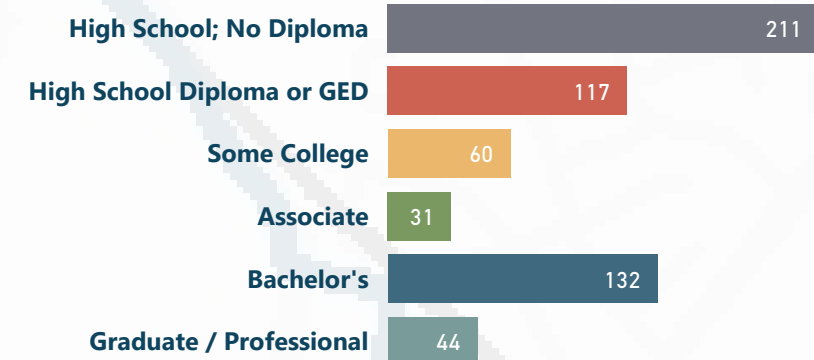
Total Population: 895
2023 Population Estimate: 894
Daytime Population: 5,714



Median Age: 34.1
Unemployment Rate: 3.00%
Population by Age:

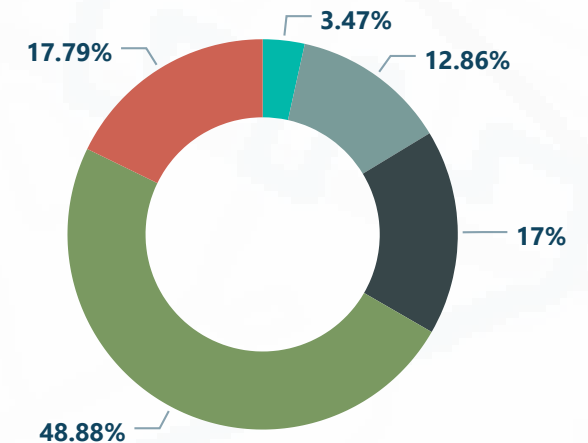


Educational Attainment 25 Years & Over:



Population by Race & Ethnicity:

● Black or African American ● Asian / P.I. ● White ● Hispanic / Latino ● Other



i All data are estimates for either 2018 or 2019 unless otherwise noted.
 Sources: U.S. Census Bureau, Census 2010 Summary File 1 and ESRI forecasts for 2018, 2019, 2023 & 2024; Fairfax County Department of Tax Administration; Arlington County GIS; City of Falls Church GIS and City of Alexandria GIS.

Commercial Revitalization Districts and Areas: 2018 Economic Profile

Select District:

Annandale	Bailey's Crossroads	Lake Anne	Lincolnia	McLean	Merrifield	Richmond Highway	Seven Corners	Springfield
-----------	---------------------	-----------	-----------	--------	------------	------------------	---------------	-------------

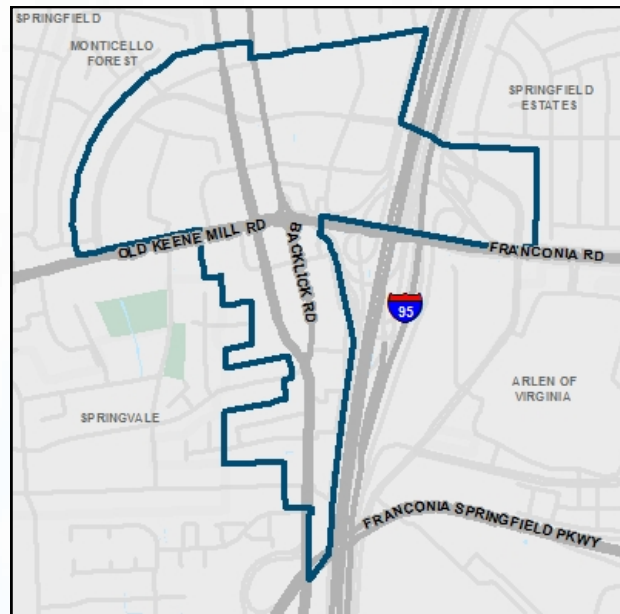
Select Year:

2018	2019
------	------

Select Region:

CRD Boundary	CRD & 1/4 Mile Buffer	CRD & 1/2 Mile Buffer	CRD & 1 Mile Buffer
--------------	-----------------------	-----------------------	---------------------

Springfield CRD Boundary



Total Consumer Spending: \$10.45M

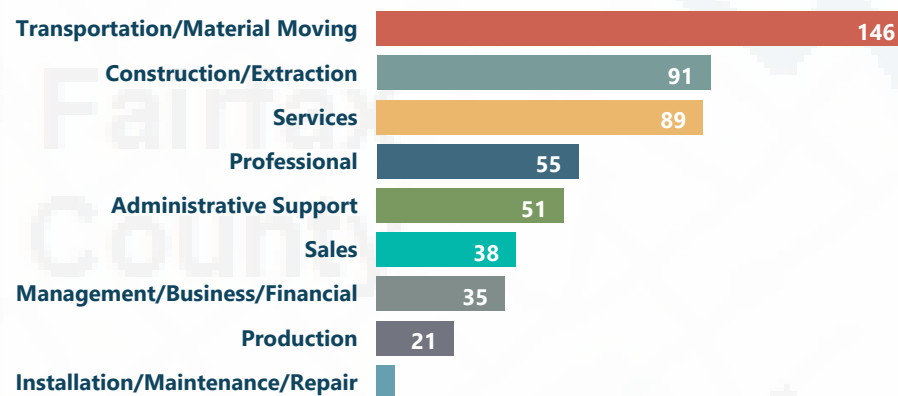
Per Capita Income: \$41,619

Median Household Income: \$83,052

Households By Income:



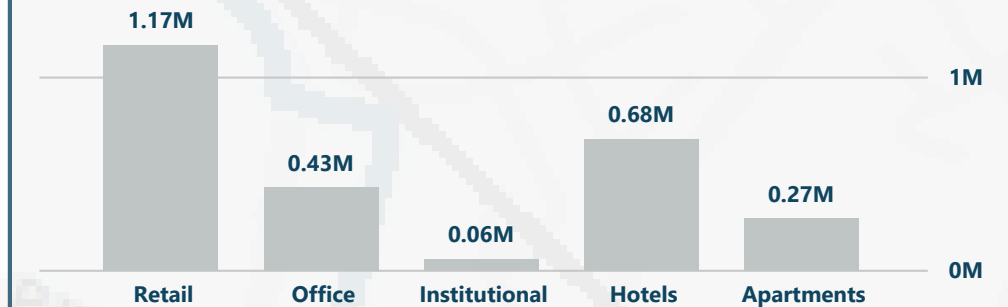
Employment By Occupation:



***Business Gross Receipts: \$729.1M**

***Total Commercial Sqft: 2.62M**

*Commercial Sqft. By Type:



*Top 10 Business/Professional Licensures:

NAICS Description	Total
Retail Trade	115
Other Services and Public Administration	84
Accommodation and Food Services	78
Health Care and Social Assistance	52
Professional, Scientific, and Technical Services	50
Administrative, Support, Waste, and Remediation Services	34
Real Estate and Rental and Leasing	26
Construction and Utilities	18
Wholesale Trade	9
Finance and Insurance	7

*** All Data is for CRD Boundary Only.**



All data are estimates for either 2018 or 2019 unless otherwise noted.

Sources: U.S. Census Bureau, Census 2010 Summary File 1 and ESRI forecasts for 2018, 2019, 2023 & 2024; Fairfax County Department of Tax Administration; Arlington County GIS; City of Falls Church GIS and City of Alexandria GIS.

Commercial Revitalization Districts and Areas: 2018 Households Profile

Select District:

- Annandale
- Bailey's Crossroads
- Lake Anne
- Lincolnia
- McLean
- Merrifield
- Richmond Highway
- Seven Corners
- Springfield

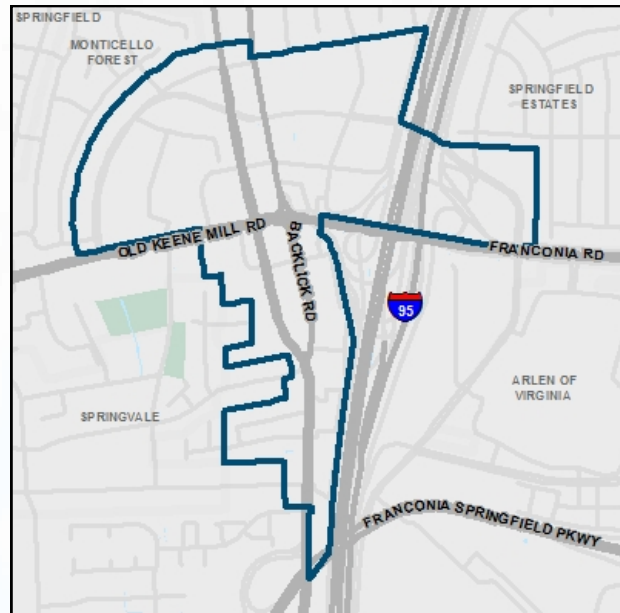
Select Year:

- 2018
- 2019

Select Buffer:

- CRD Boundary
- CRD & 1/4 Mile Buffer
- CRD & 1/2 Mile Buffer
- CRD & 1 Mile Buffer

Springfield CRD Boundary



Total Households: 209
Households with Children: 111
Average Household Size: 4.28
Households Poverty Rate: 10.41%

Languages Spoken at Home:

English Only: 23.83% **English & Another: 49.87%** **Another Only: 26.30%**

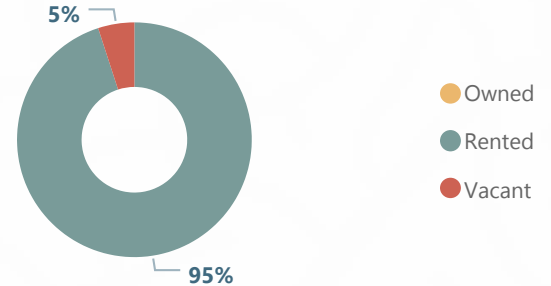
Median House Value: NA

Housing Units by Type:



Housing Units:

Total: 220

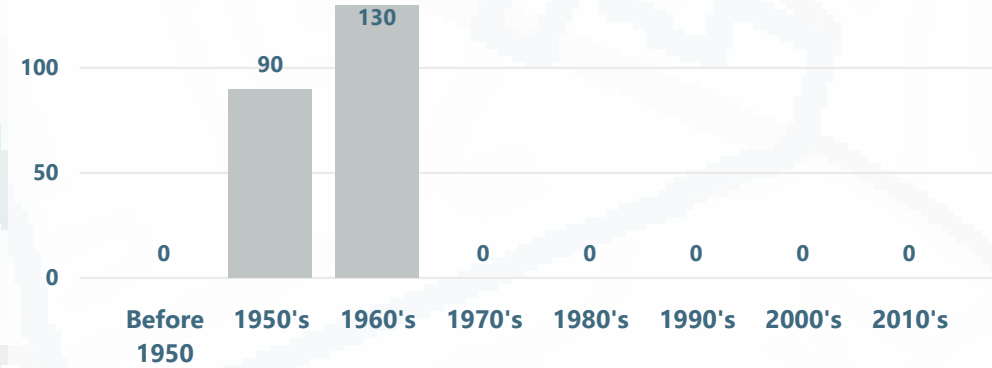


Housing Units by Value:

<\$100,000	0
\$100K-\$250K	0
\$250K-\$500K	0
\$500K-\$750K	0
\$750K-\$1 Million	0
>\$1 Million	0

No Owned Units Within the Springfield CRD

Housing Units by Age:



i All data are estimates for either 2018 or 2019 unless otherwise noted.
 Sources: U.S. Census Bureau, Census 2010 Summary File 1 and ESRI forecasts for 2018, 2019, 2023 & 2024; Fairfax County Department of Tax Administration; Arlington County GIS; City of Falls Church GIS and City of Alexandria GIS.

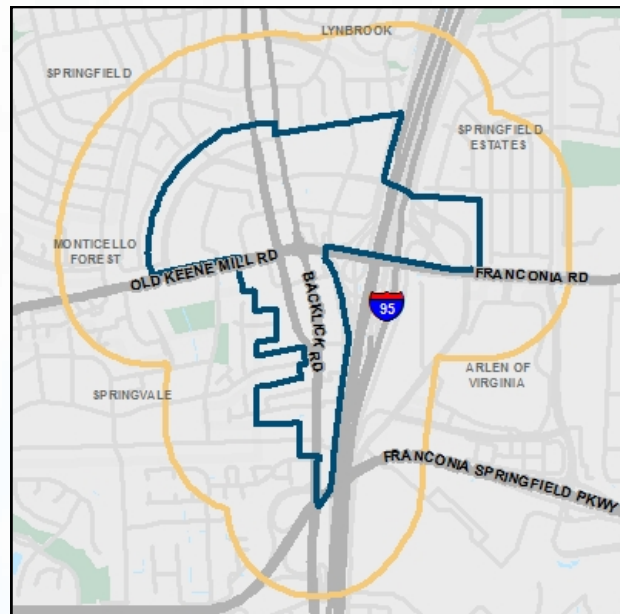
Commercial Revitalization Districts and Areas: 2018 Population Profile

Select District: **Annandale** Bailey's Crossroads Lake Anne Lincolnia McLean Merrifield Richmond Highway Seven Corners Springfield

Select Year: **2018** 2019

Select Buffer: **CRD Boundary** CRD & 1/4 Mile Buffer CRD & 1/2 Mile Buffer CRD & 1 Mile Buffer

Springfield CRD & 1/4 Mile Buffer



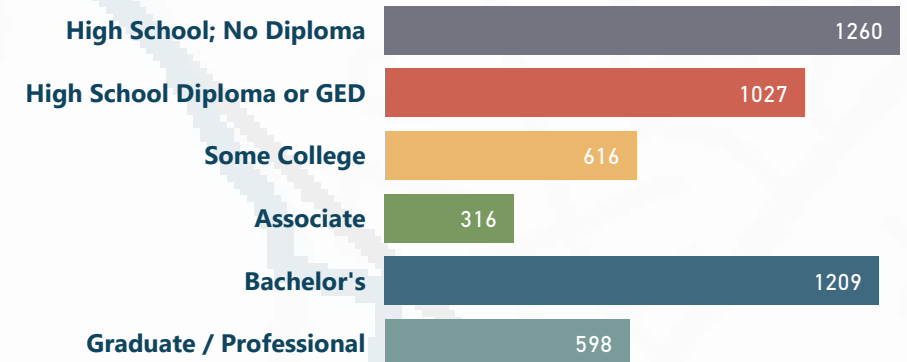
Total Population: 7,212
2023 Population Estimate: 7,254
Daytime Population: 10,831



Median Age: 37.8
Unemployment Rate: 3.30%
Population by Age:

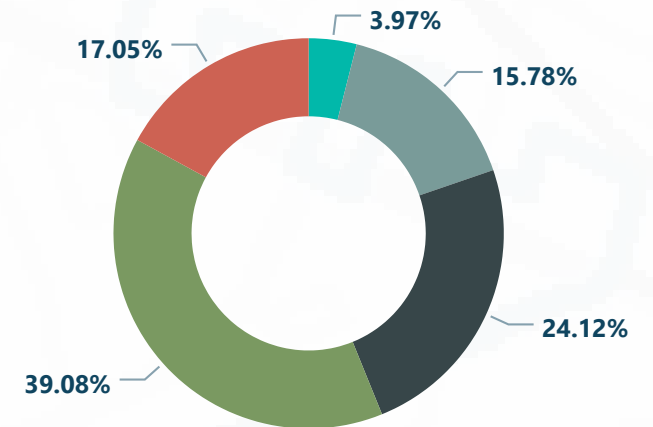


Educational Attainment 25 Years & Over:



Population by Race & Ethnicity:

● Black or African American ● Asian / P.I. ● White ● Hispanic / Latino ● Other



i All data are estimates for either 2018 or 2019 unless otherwise noted.
 Sources: U.S. Census Bureau, Census 2010 Summary File 1 and ESRI forecasts for 2018, 2019, 2023 & 2024; Fairfax County Department of Tax Administration; Arlington County GIS; City of Falls Church GIS and City of Alexandria GIS.

Commercial Revitalization Districts and Areas: 2018 Economic Profile

Select District:

Annandale	Bailey's Crossroads	Lake Anne	Lincolnia	McLean	Merrifield	Richmond Highway	Seven Corners	Springfield
-----------	---------------------	-----------	-----------	--------	------------	------------------	---------------	-------------

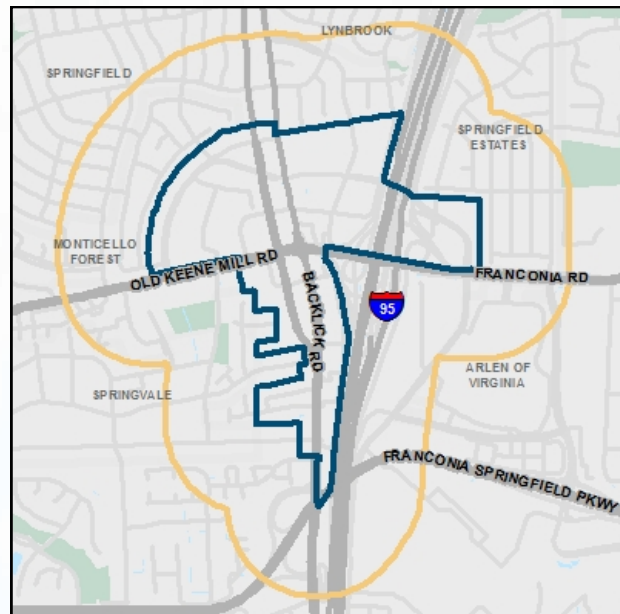
Select Year:

2018	2019
------	------

Select Region:

CRD Boundary	CRD & 1/4 Mile Buffer	CRD & 1/2 Mile Buffer	CRD & 1 Mile Buffer
--------------	-----------------------	-----------------------	---------------------

Springfield CRD & 1/4 Mile Buffer




Total Consumer Spending: \$64.5M

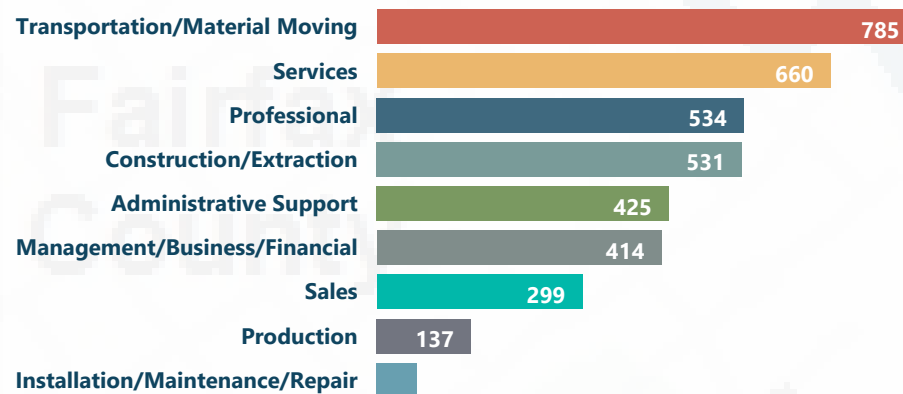
Per Capita Income: \$79,112

Median Household Income: \$85,167

Households By Income:



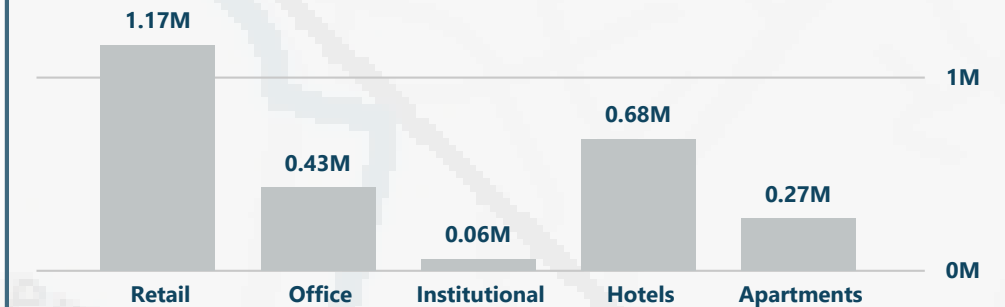
Employment By Occupation:



***Business Gross Receipts: \$729.1M**

***Total Commercial Sqft: 2.62M**

*Commercial Sqft. By Type:



*Top 10 Business/Professional Licensures:

NAICS Description	Total
Retail Trade	115
Other Services and Public Administration	84
Accommodation and Food Services	78
Health Care and Social Assistance	52
Professional, Scientific, and Technical Services	50
Administrative, Support, Waste, and Remediation Services	34
Real Estate and Rental and Leasing	26
Construction and Utilities	18
Wholesale Trade	9
Finance and Insurance	7

*** All Data is for CRD Boundary Only.**



All data are estimates for either 2018 or 2019 unless otherwise noted.

Sources: U.S. Census Bureau, Census 2010 Summary File 1 and ESRI forecasts for 2018, 2019, 2023 & 2024; Fairfax County Department of Tax Administration; Arlington County GIS; City of Falls Church GIS and City of Alexandria GIS.

Commercial Revitalization Districts and Areas: 2018 Households Profile

Select District:

- Annandale
- Bailey's Crossroads
- Lake Anne
- Lincolnia
- McLean
- Merrifield
- Richmond Highway
- Seven Corners
- Springfield

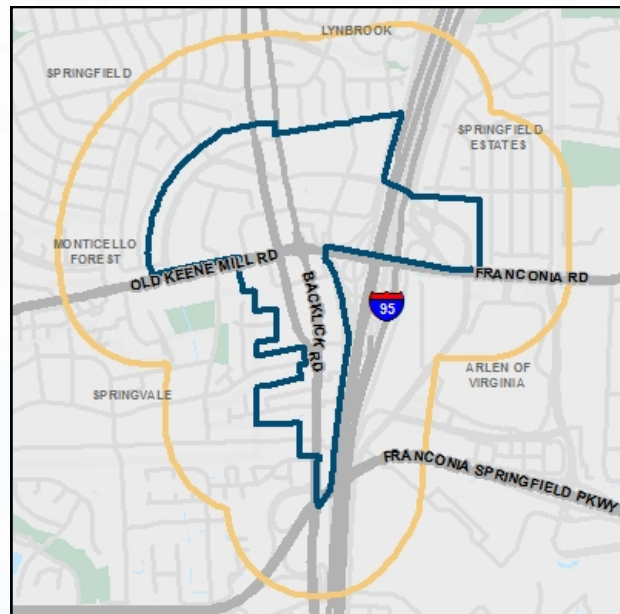
Select Year:

- 2018
- 2019

Select Buffer:

- CRD Boundary
- CRD & 1/4 Mile Buffer
- CRD & 1/2 Mile Buffer
- CRD & 1 Mile Buffer

Springfield CRD & 1/4 Mile Buffer



Total Households: 1,903
Households with Children: 784
Average Household Size: 3.79
Households Poverty Rate: 9.23%

Languages Spoken at Home:

English Only: 34.00% **English & Another: 46.66%** **Another Only: 19.34%**

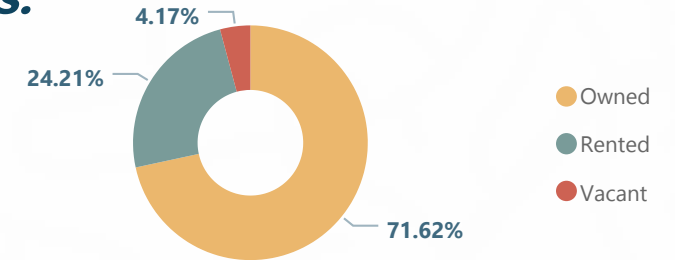
Median House Value: \$415,020

Housing Units by Type:

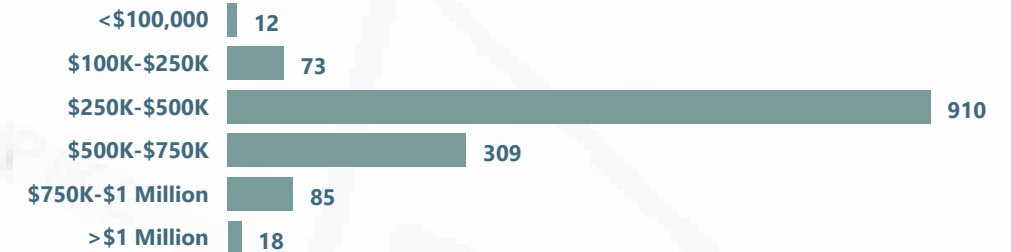


Housing Units:

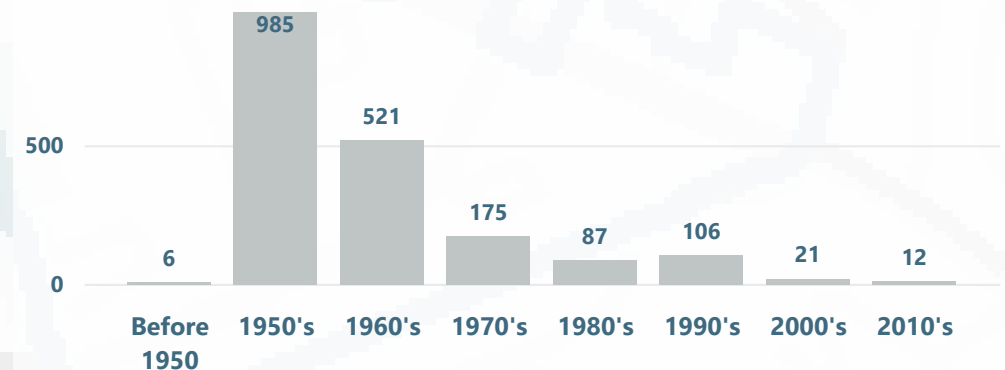
Total: 1,991



Housing Units by Value:



Housing Units by Age:



All data are estimates for either 2018 or 2019 unless otherwise noted.

Sources: U.S. Census Bureau, Census 2010 Summary File 1 and ESRI forecasts for 2018, 2019, 2023 & 2024; Fairfax County Department of Tax Administration; Arlington County GIS; City of Falls Church GIS and City of Alexandria GIS.

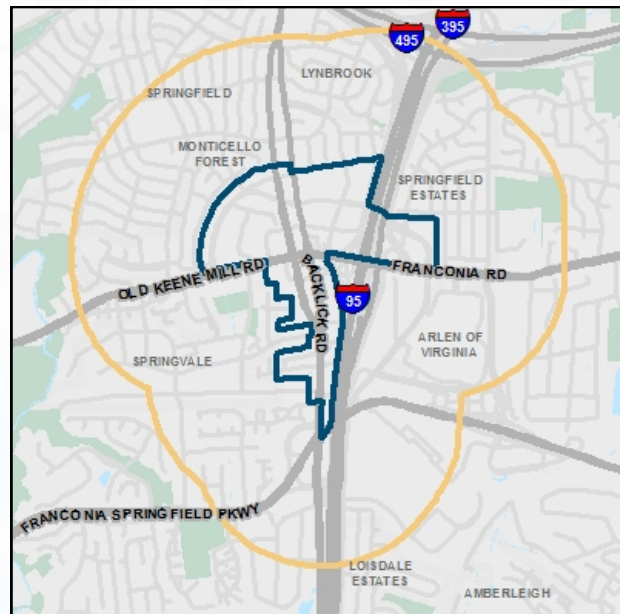
Commercial Revitalization Districts and Areas: 2018 Population Profile

Select District: **Annandale** Bailey's Crossroads Lake Anne Lincolnia McLean Merrifield Richmond Highway Seven Corners Springfield

Select Year: **2018** 2019

Select Buffer: **CRD Boundary** CRD & 1/4 Mile Buffer CRD & 1/2 Mile Buffer CRD & 1 Mile Buffer

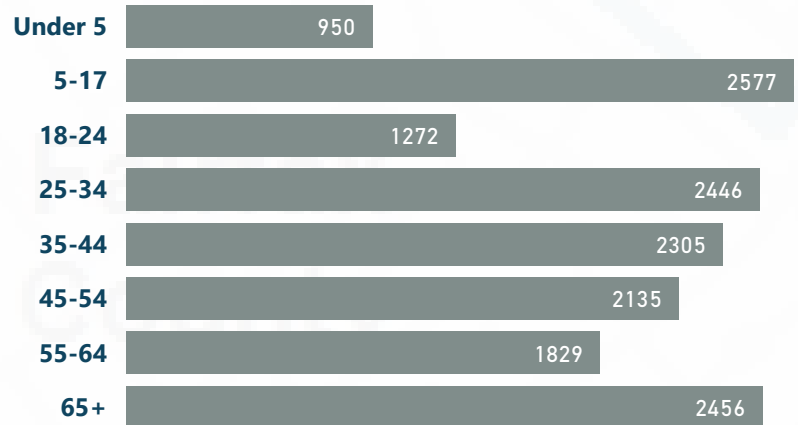
Springfield CRD & 1/2 Mile Buffer



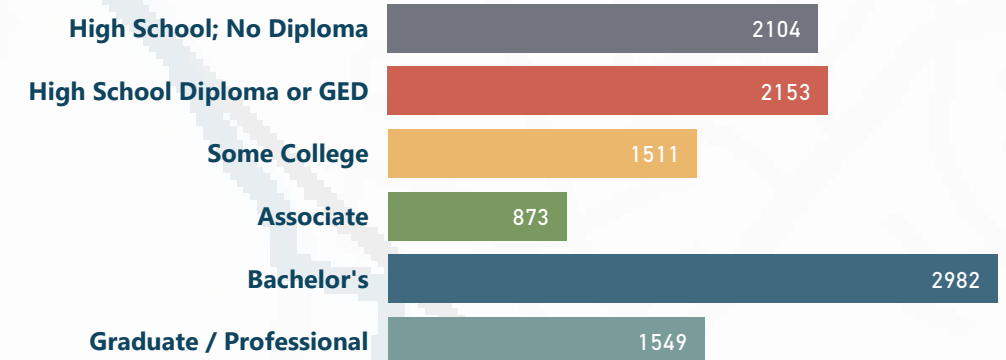
Total Population: 15,970
2023 Population Estimate: 16,098
Daytime Population: 17,432



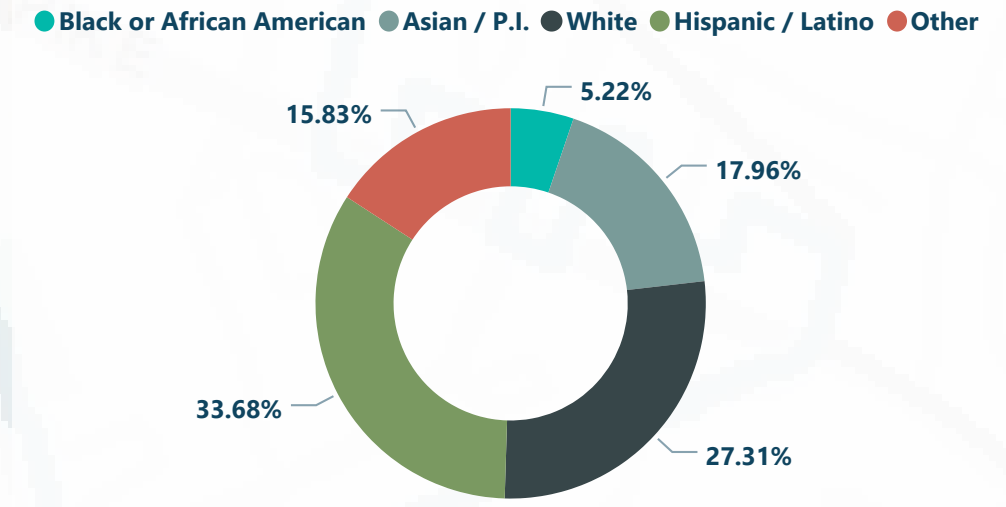
Median Age: 38.0
Unemployment Rate: 3.40%
Population by Age:



Educational Attainment 25 Years & Over:



Population by Race & Ethnicity:



i All data are estimates for either 2018 or 2019 unless otherwise noted.
 Sources: U.S. Census Bureau, Census 2010 Summary File 1 and ESRI forecasts for 2018, 2019, 2023 & 2024; Fairfax County Department of Tax Administration; Arlington County GIS; City of Falls Church GIS and City of Alexandria GIS.

Commercial Revitalization Districts and Areas: 2018 Economic Profile

Select District:

Annandale	Bailey's Crossroads	Lake Anne	Lincolnia	McLean	Merrifield	Richmond Highway	Seven Corners	Springfield
-----------	---------------------	-----------	-----------	--------	------------	------------------	---------------	-------------

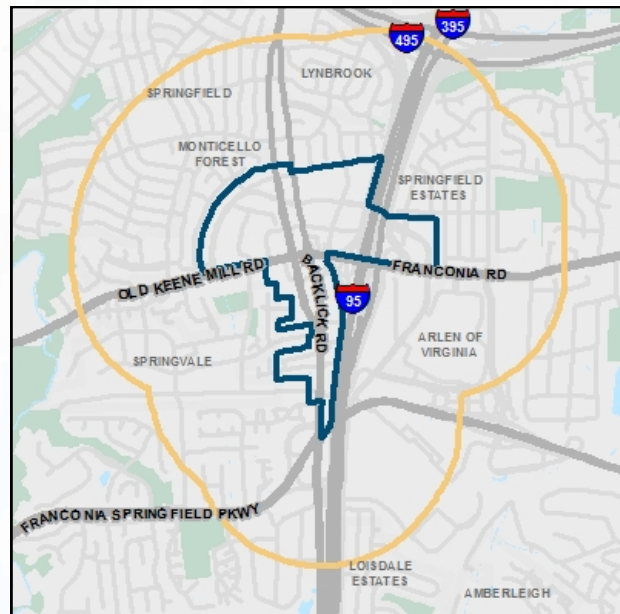
Select Year:

2018	2019
------	------

Select Region:

CRD Boundary	CRD & 1/4 Mile Buffer	CRD & 1/2 Mile Buffer	CRD & 1 Mile Buffer
--------------	-----------------------	-----------------------	---------------------

Springfield CRD & 1/2 Mile Buffer

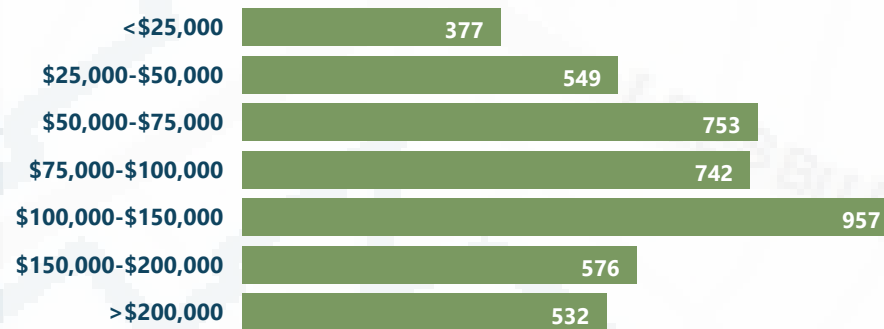


Total Consumer Spending: \$144.3M

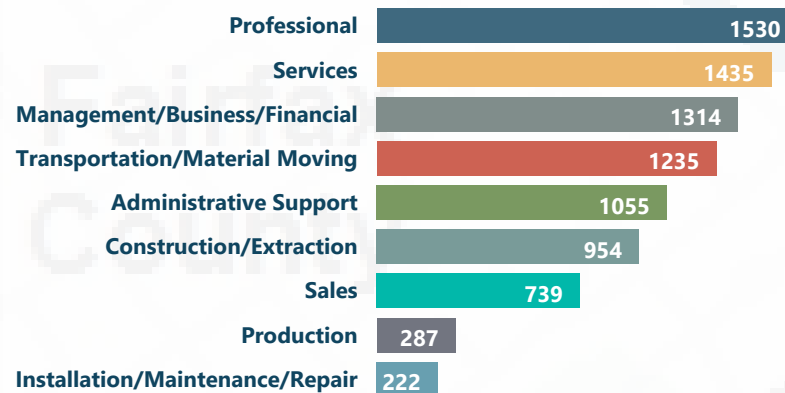
Per Capita Income: \$38,429

Median Household Income: \$92,538

Households By Income:



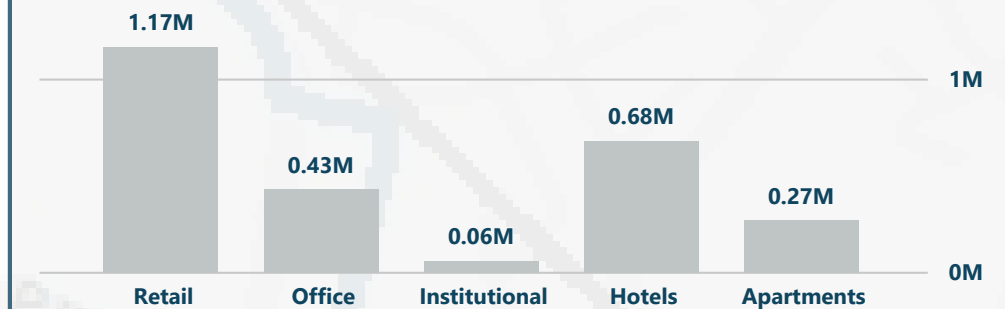
Employment By Occupation:



***Business Gross Receipts: \$729.1M**

***Total Commercial Sqft: 2.62M**

*Commercial Sqft. By Type:



*Top 10 Business/Professional Licensures:

NAICS Description	Total
Retail Trade	115
Other Services and Public Administration	84
Accommodation and Food Services	78
Health Care and Social Assistance	52
Professional, Scientific, and Technical Services	50
Administrative, Support, Waste, and Remediation Services	34
Real Estate and Rental and Leasing	26
Construction and Utilities	18
Wholesale Trade	9
Finance and Insurance	7

*** All Data is for CRD Boundary Only.**



All data are estimates for either 2018 or 2019 unless otherwise noted.

Sources: U.S. Census Bureau, Census 2010 Summary File 1 and ESRI forecasts for 2018, 2019, 2023 & 2024; Fairfax County Department of Tax Administration; Arlington County GIS; City of Falls Church GIS and City of Alexandria GIS.

Commercial Revitalization Districts and Areas: 2018 Households Profile

Select District:

- Annandale
- Bailey's Crossroads
- Lake Anne
- Lincolnia
- McLean
- Merrifield
- Richmond Highway
- Seven Corners
- Springfield

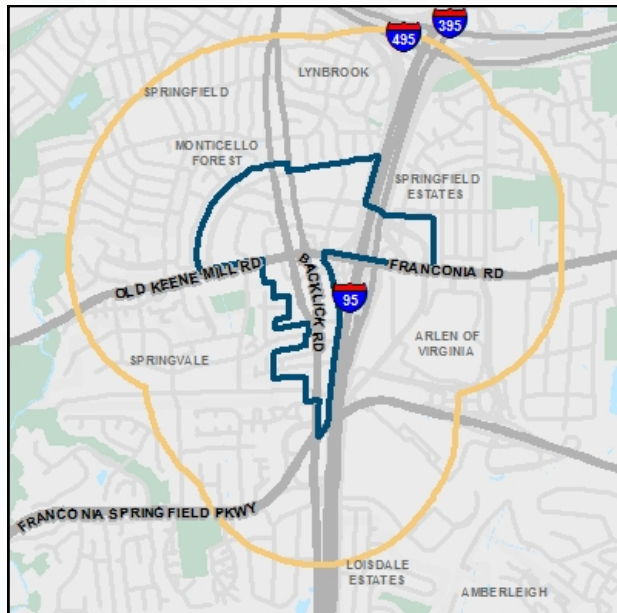
Select Year:

- 2018
- 2019

Select Buffer:

- CRD Boundary
- CRD & 1/4 Mile Buffer
- CRD & 1/2 Mile Buffer
- CRD & 1 Mile Buffer

Springfield CRD & 1/2 Mile Buffer



Total Households: 4,486
Households with Children: 1,776
Average Household Size: 3.56
Households Poverty Rate: 7.91%

Languages Spoken at Home:

English Only: 38.56% **English & Another: 46.08%** **Another Only: 15.36%**

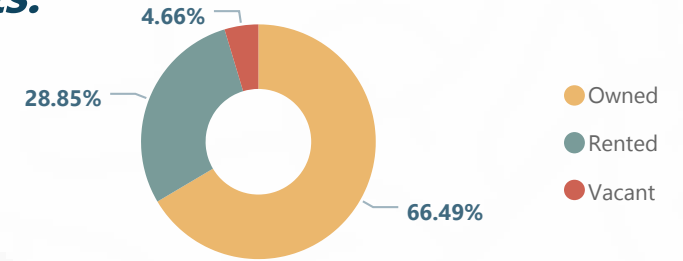
Median House Value: \$413,870

Housing Units by Type:

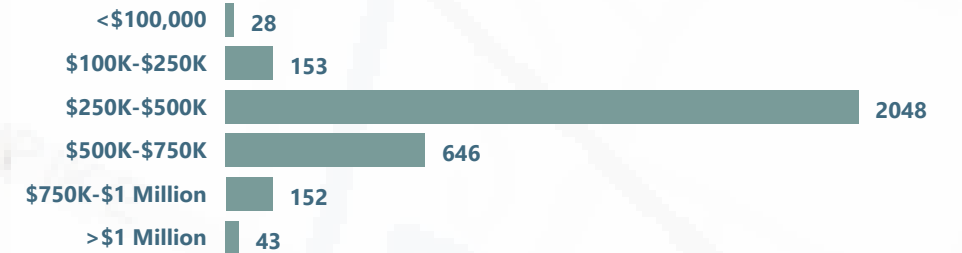


Housing Units:

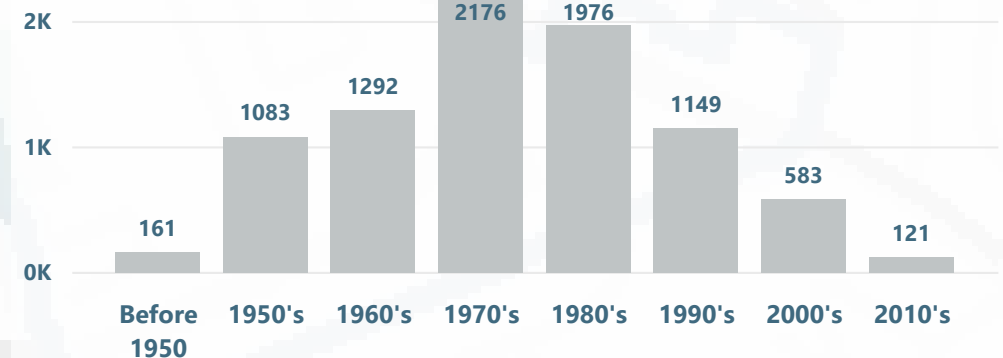
Total: 4,718



Housing Units by Value:



Housing Units by Age:



All data are estimates for either 2018 or 2019 unless otherwise noted.

Sources: U.S. Census Bureau, Census 2010 Summary File 1 and ESRI forecasts for 2018, 2019, 2023 & 2024; Fairfax County Department of Tax Administration; Arlington County GIS; City of Falls Church GIS and City of Alexandria GIS.

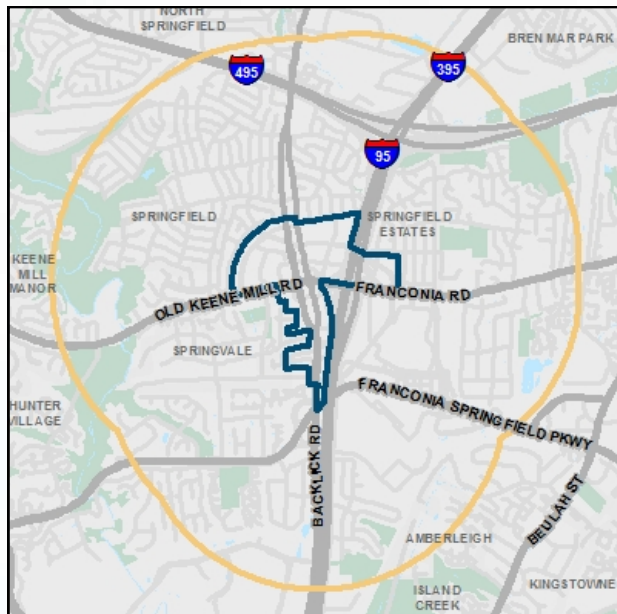
Commercial Revitalization Districts and Areas: 2018 Population Profile

Select District: **Annandale** | **Bailey's Crossroads** | **Lake Anne** | **Lincolnia** | **McLean** | **Merrifield** | **Richmond Highway** | **Seven Corners** | **Springfield**

Select Year: **2018** | 2019

Select Buffer: **CRD Boundary** | **CRD & 1/4 Mile Buffer** | **CRD & 1/2 Mile Buffer** | **CRD & 1 Mile Buffer**

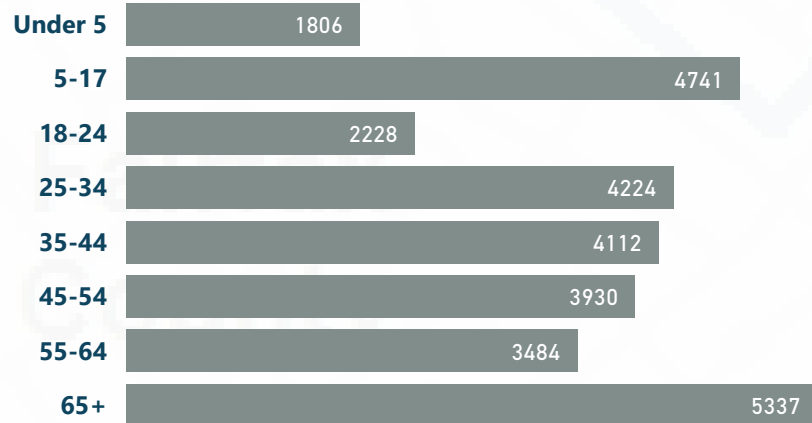
Springfield CRD & 1 Mile Buffer



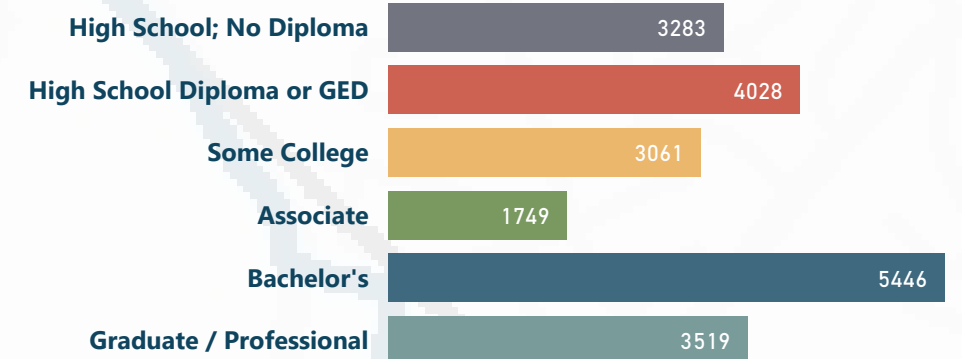
Total Population: 29,862
2023 Population Estimate: 29,979
Daytime Population: 30,809



Median Age: 39.4
Unemployment Rate: 3.30%
Population by Age:

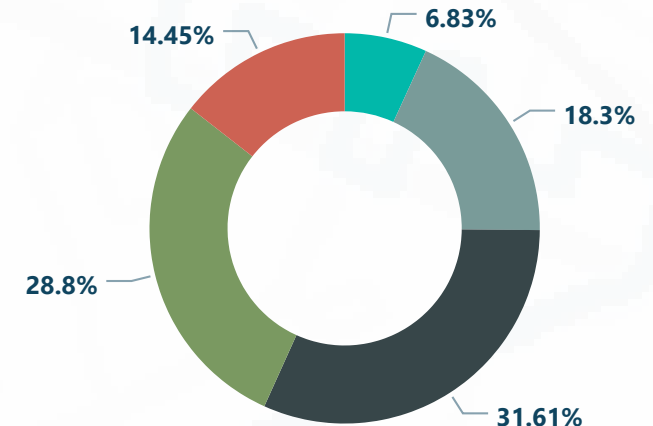


Educational Attainment 25 Years & Over:



Population by Race & Ethnicity:

● Black or African American ● Asian / P.I. ● White ● Hispanic / Latino ● Other



i All data are estimates for either 2018 or 2019 unless otherwise noted.
 Sources: U.S. Census Bureau, Census 2010 Summary File 1 and ESRI forecasts for 2018, 2019, 2023 & 2024; Fairfax County Department of Tax Administration; Arlington County GIS; City of Falls Church GIS and City of Alexandria GIS.

Commercial Revitalization Districts and Areas: 2018 Economic Profile

Select District:

Annandale	Bailey's Crossroads	Lake Anne	Lincolnia	McLean	Merrifield	Richmond Highway	Seven Corners	Springfield
-----------	---------------------	-----------	-----------	--------	------------	------------------	---------------	-------------

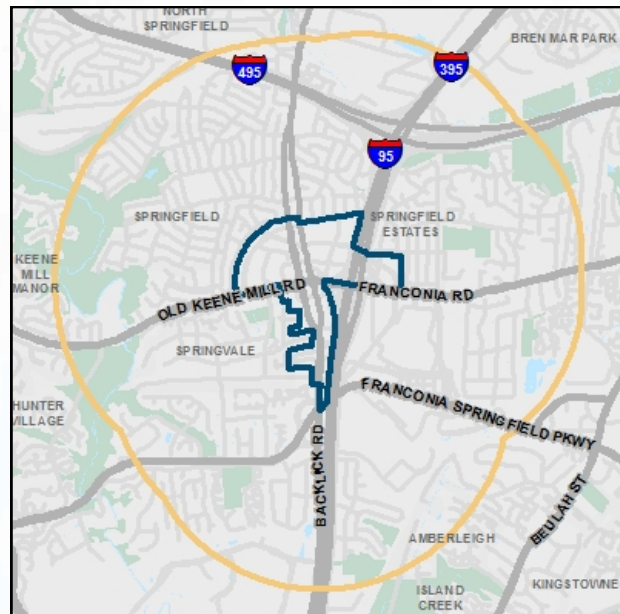
Select Year:

2018	2019
------	------

Select Region:

CRD Boundary	CRD & 1/4 Mile Buffer	CRD & 1/2 Mile Buffer	CRD & 1 Mile Buffer
--------------	-----------------------	-----------------------	---------------------

Springfield CRD & 1 Mile Buffer

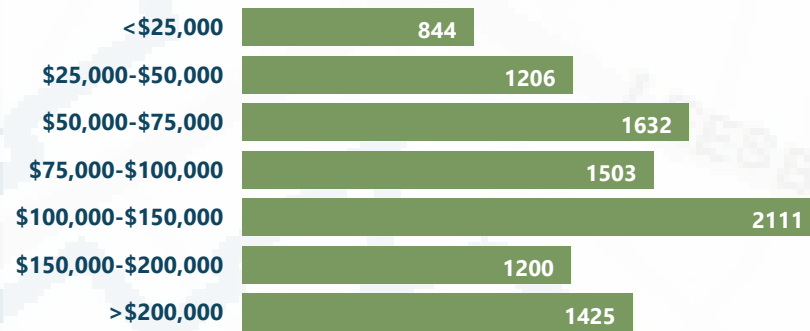


Total Consumer Spending: \$393.7M

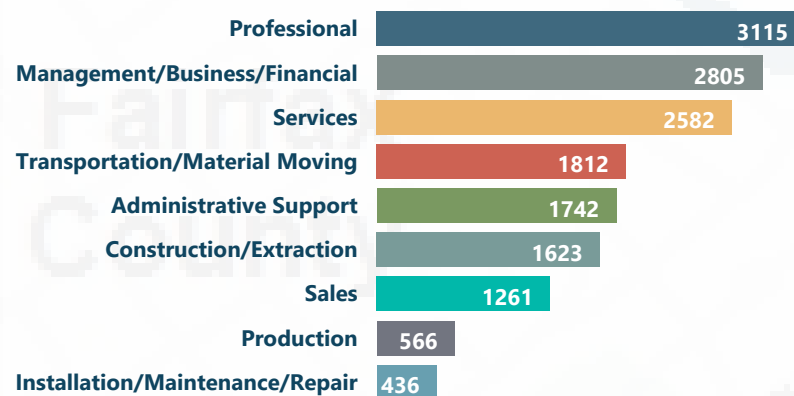
Per Capita Income: \$39,151

Median Household Income: \$95,293

Households By Income:



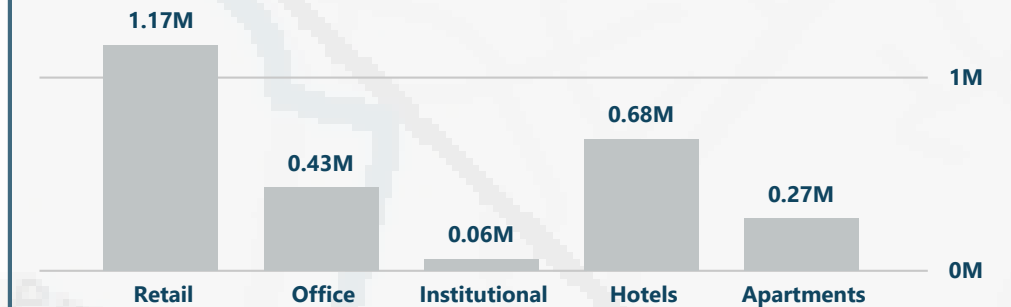
Employment By Occupation:



***Business Gross Receipts: \$729.1M**

***Total Commercial Sqft: 2.62M**

*Commercial Sqft. By Type:



*Top 10 Business/Professional Licensures:

NAICS Description	Total
Retail Trade	115
Other Services and Public Administration	84
Accommodation and Food Services	78
Health Care and Social Assistance	52
Professional, Scientific, and Technical Services	50
Administrative, Support, Waste, and Remediation Services	34
Real Estate and Rental and Leasing	26
Construction and Utilities	18
Wholesale Trade	9
Finance and Insurance	7

*** All Data is for CRD Boundary Only.**



All data are estimates for either 2018 or 2019 unless otherwise noted.

Sources: U.S. Census Bureau, Census 2010 Summary File 1 and ESRI forecasts for 2018, 2019, 2023 & 2024; Fairfax County Department of Tax Administration; Arlington County GIS; City of Falls Church GIS and City of Alexandria GIS.

Commercial Revitalization Districts and Areas: 2018 Households Profile

Select District:

- Annandale
- Bailey's Crossroads
- Lake Anne
- Lincolnia
- McLean
- Merrifield
- Richmond Highway
- Seven Corners
- Springfield

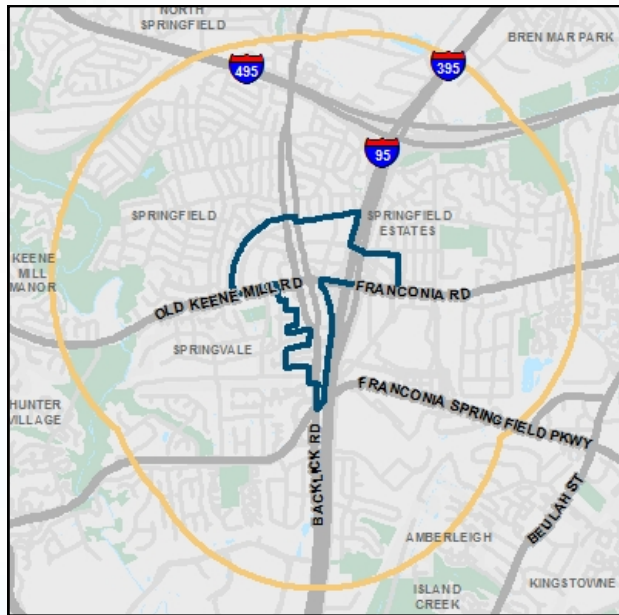
Select Year:

- 2018
- 2019

Select Buffer:

- CRD Boundary
- CRD & 1/4 Mile Buffer
- CRD & 1/2 Mile Buffer
- CRD & 1 Mile Buffer

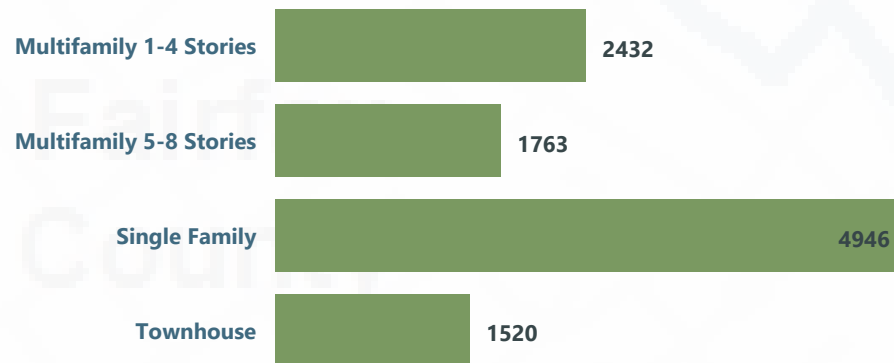
Springfield CRD & 1 Mile Buffer



Total Households: 9,921
Households with Children: 3,552
Average Household Size: 3.01
Households Poverty Rate: 7.63%
Languages Spoken at Home:

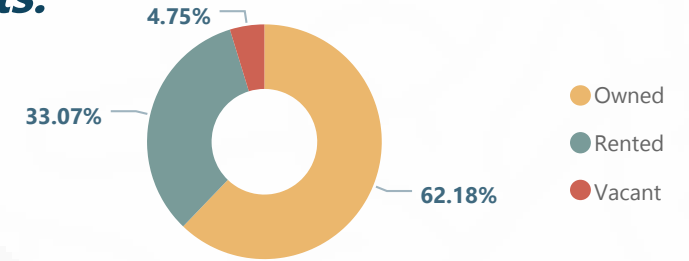
English Only: 43.97% **English & Another: 42.21%** **Another Only: 13.82%**

Median House Value: \$423,852
Housing Units by Type:

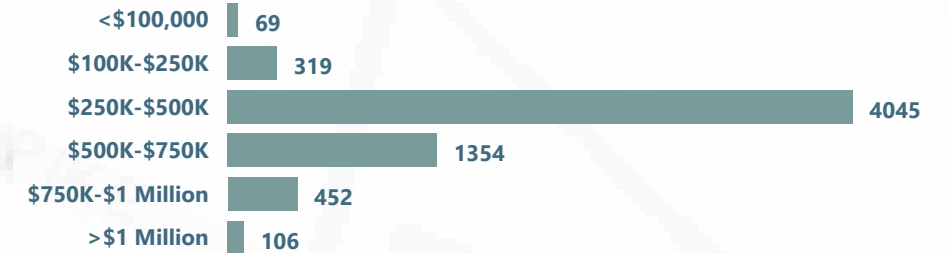


Housing Units:

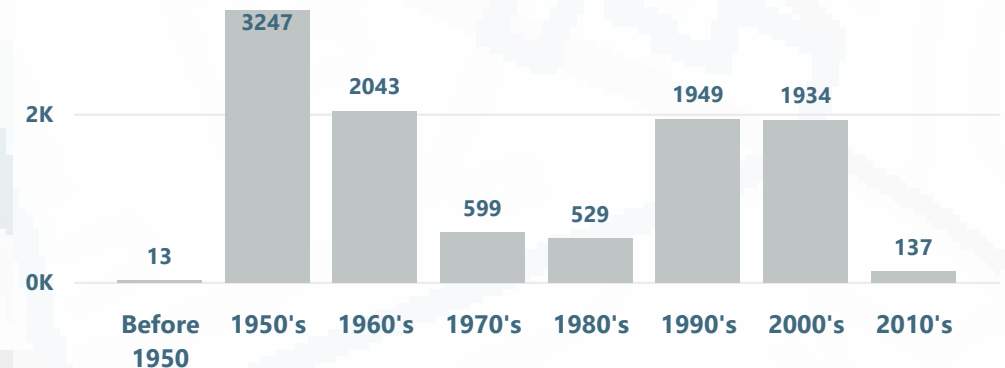
Total: 10,443



Housing Units by Value:



Housing Units by Age:



All data are estimates for either 2018 or 2019 unless otherwise noted.

Sources: U.S. Census Bureau, Census 2010 Summary File 1 and ESRI forecasts for 2018, 2019, 2023 & 2024; Fairfax County Department of Tax Administration; Arlington County GIS; City of Falls Church GIS and City of Alexandria GIS.