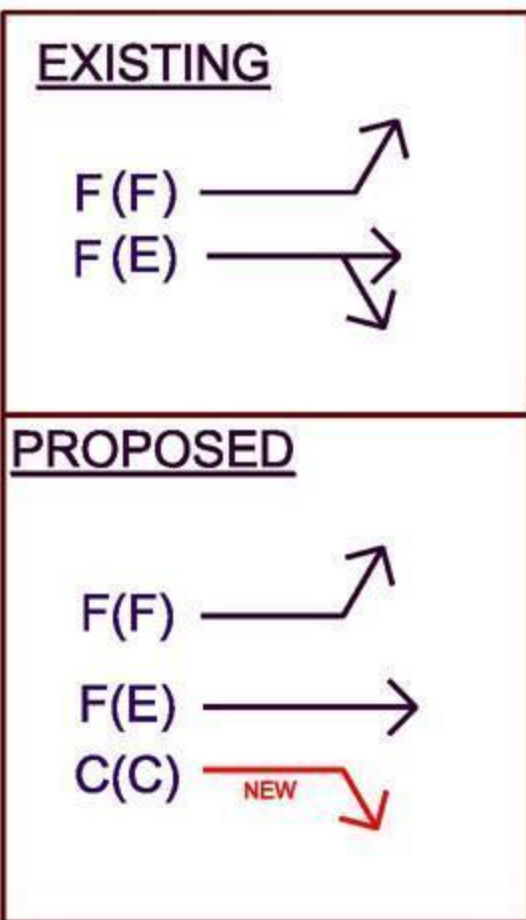
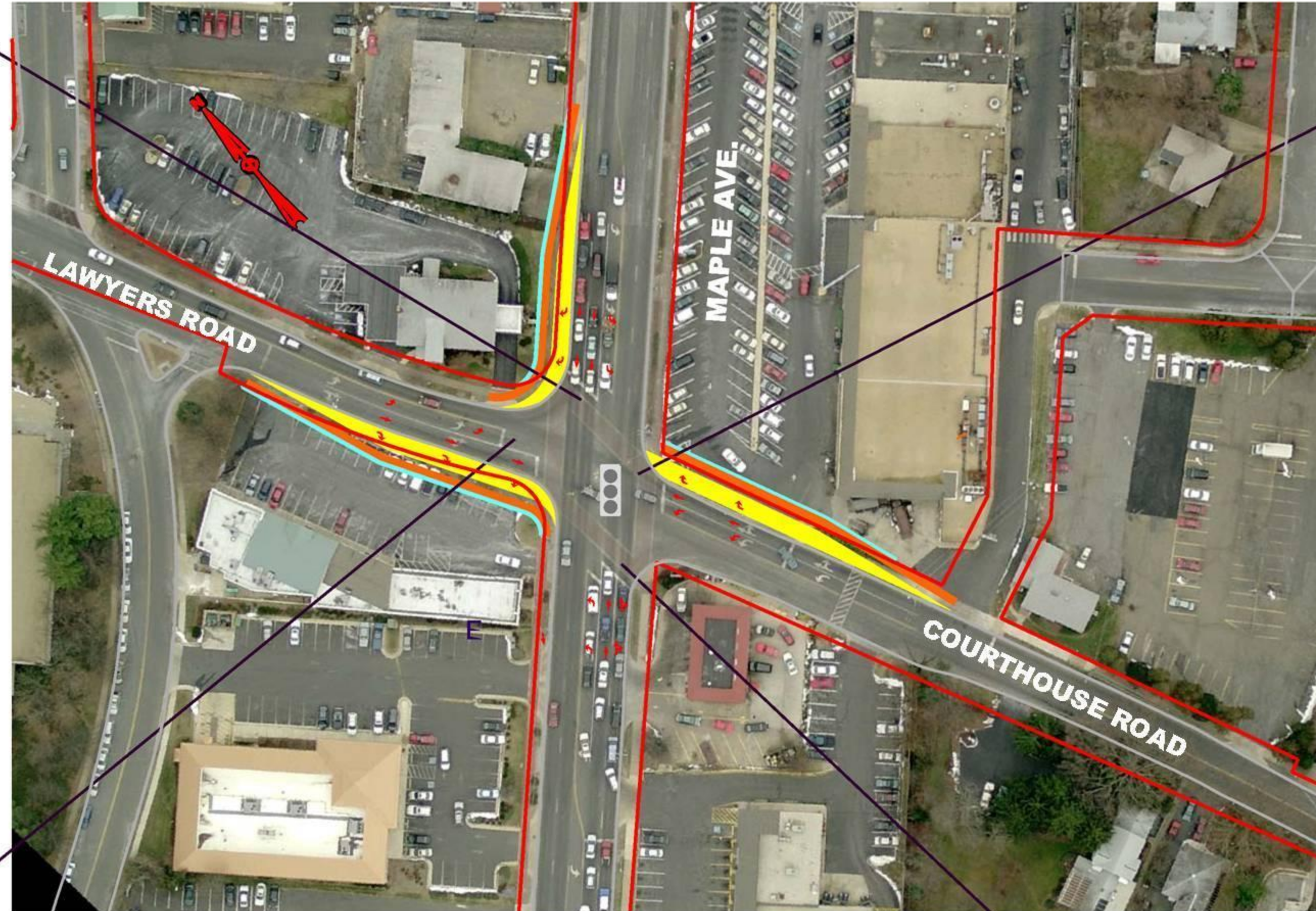
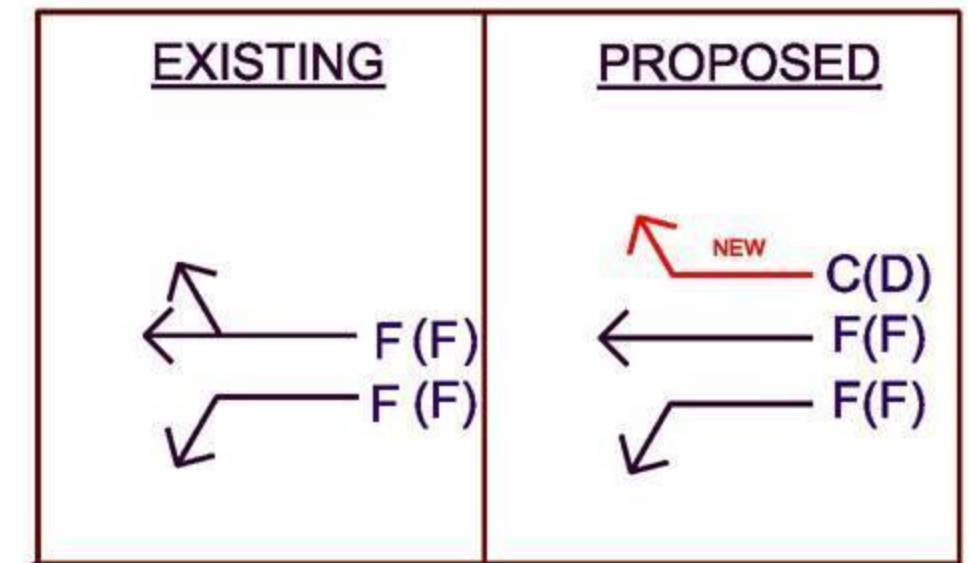
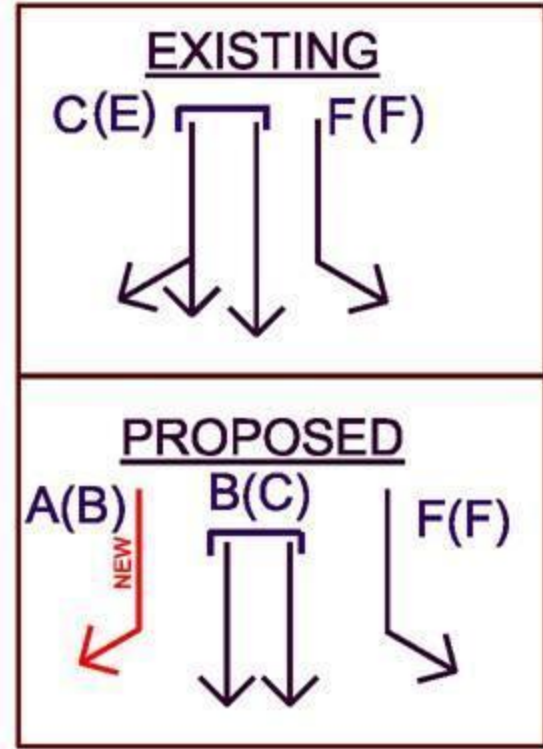
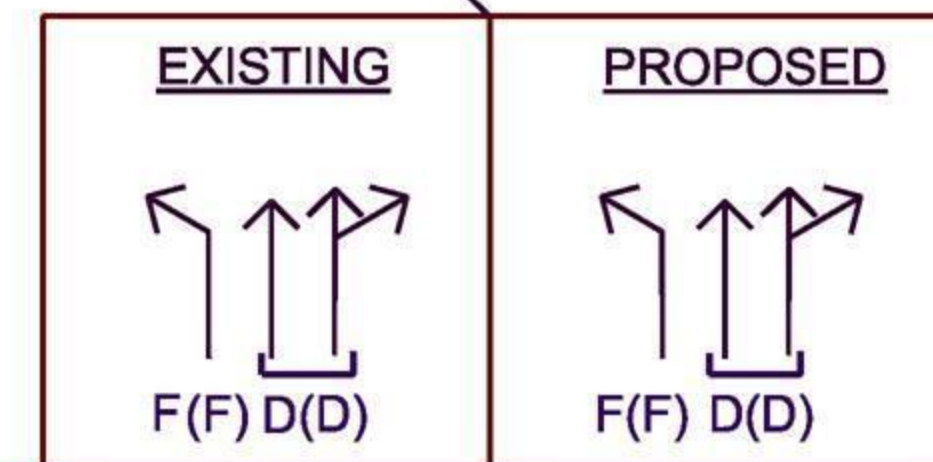


Tyson's Corner Neighborhood Traffic

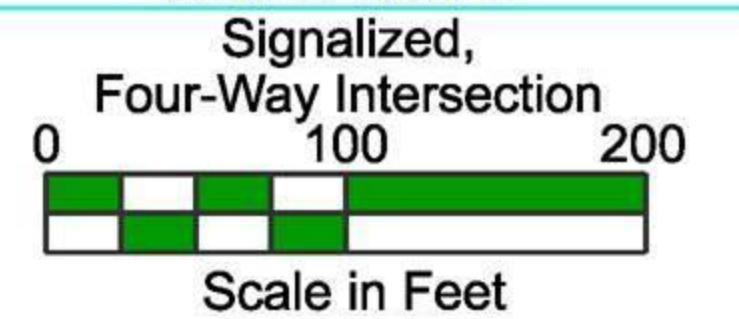


OVERALL INTERSECTION LOS	
2030 W/O IMPROVEMENTS	2030 WITH IMPROVEMENTS
E(E)	D(D)

LEGEND : X(X) - AM LOS(PM LOS)



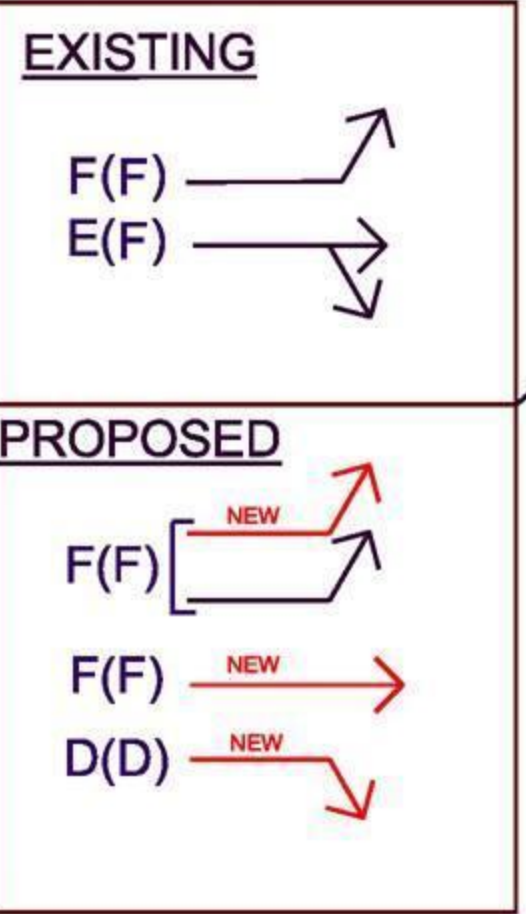
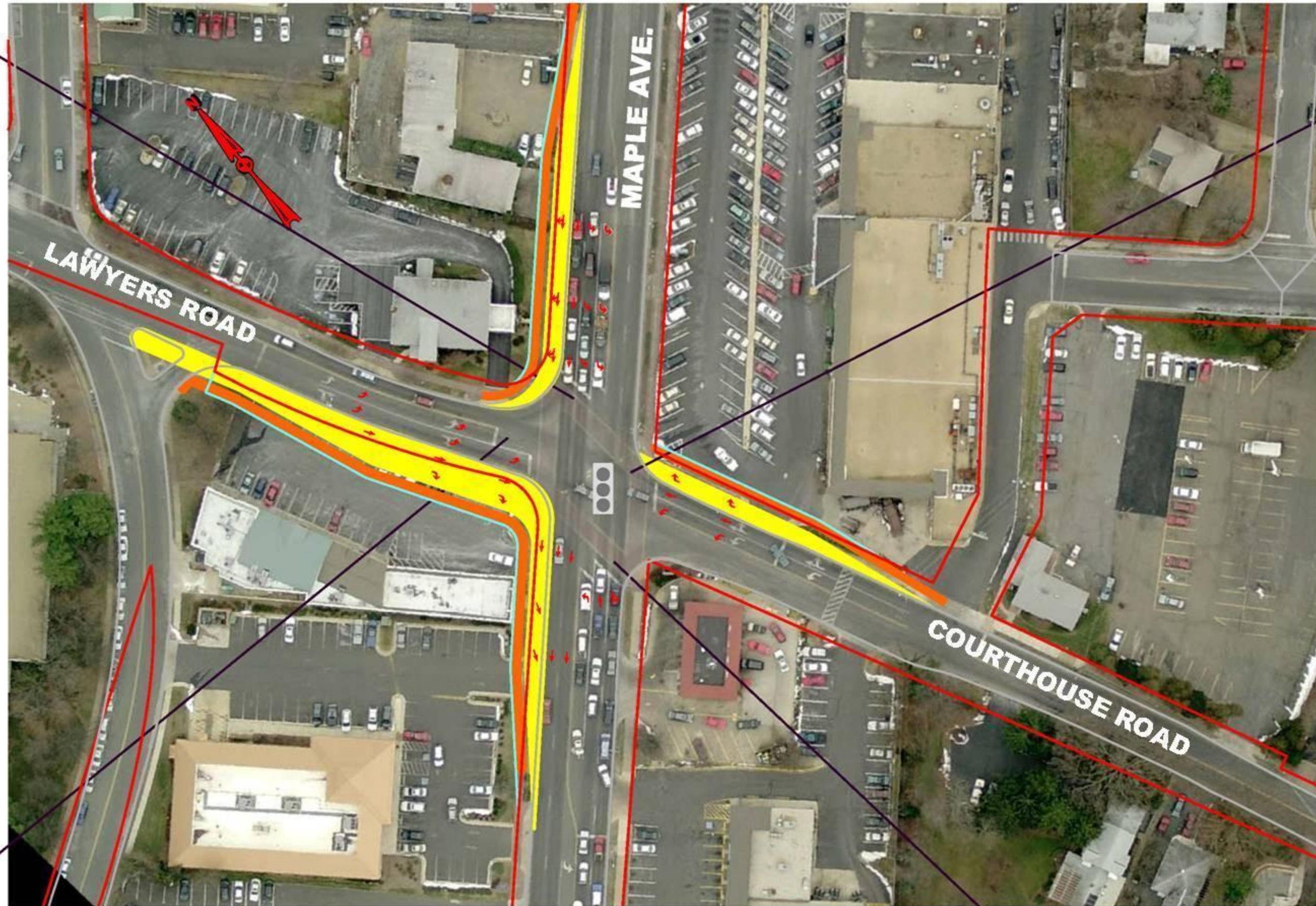
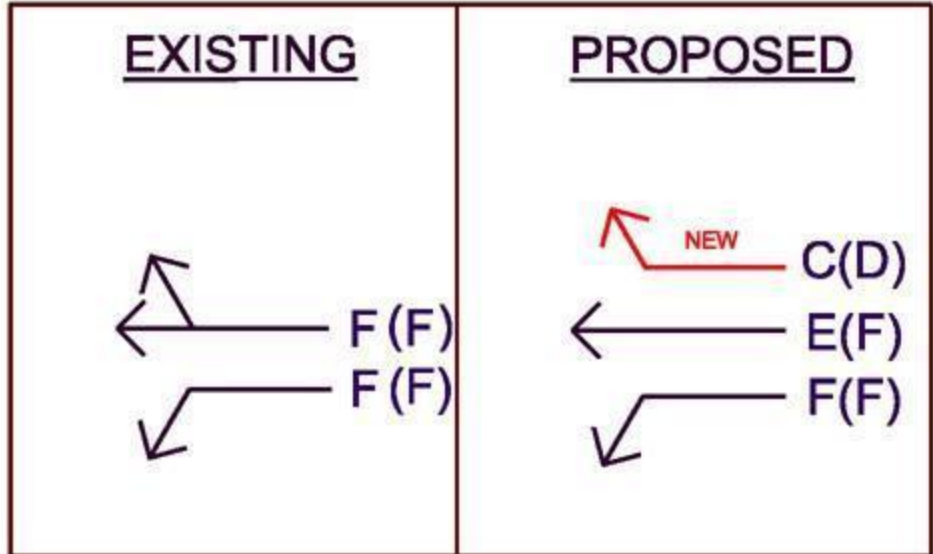
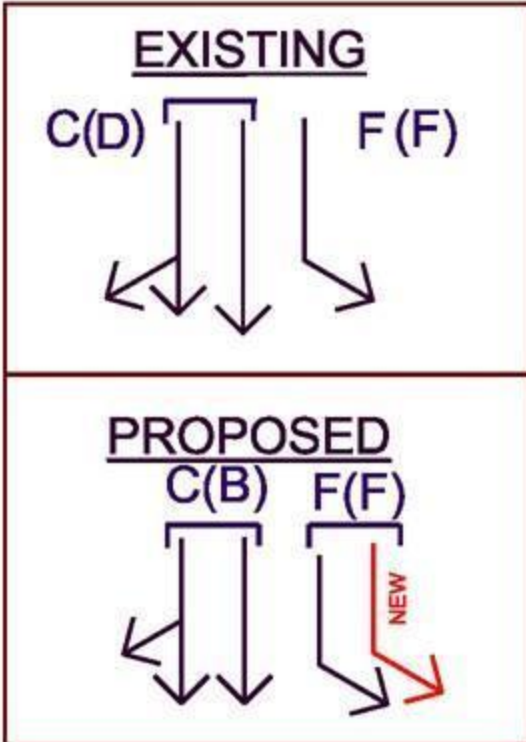
COMP PLAN IMPROVEMENTS INTERSECTION 17 LAWYERS RD. / MAPLE AVE.



LEGEND

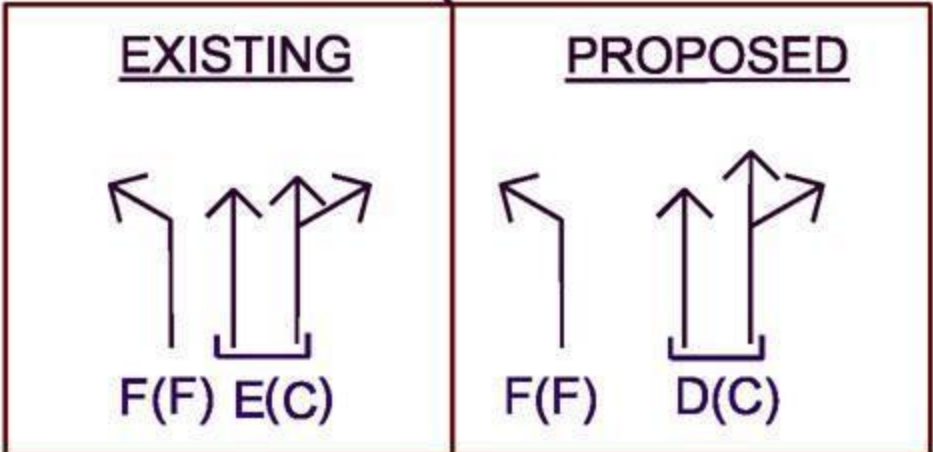
- EXISTING RIGHT OF WAY
- PROPOSED RIGHT OF WAY
- EXISTING MEDIAN
- PROPOSED MEDIAN
- PROPOSED COMP PLAN LANE
- PROPOSED PAVEMENT
- PROPOSED SIDEWALK
- EXISTING SIGNALIZED INTERSECTION
- PROPOSED MOVEMENT

Tyson's Corner Neighborhood Traffic

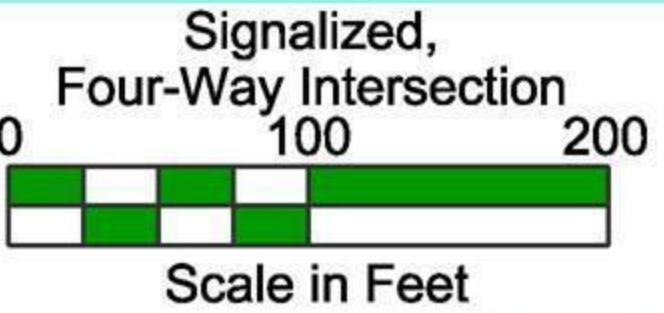


OVERALL INTERSECTION LOS	
2030 W/O IMPROVEMENTS	2030 WITH IMPROVEMENTS
E(F)	D(D)

LEGEND : X(X) - AM LOS(PM LOS)



GMU PLAN IMPROVEMENTS INTERSECTION 17 LAWYERS RD. / MAPLE AVE.



- LEGEND**
- EXISTING RIGHT OF WAY
 - PROPOSED RIGHT OF WAY
 - EXISTING MEDIAN
 - PROPOSED MEDIAN
 - PROPOSED COMP PLAN LANE
 - PROPOSED PAVEMENT
 - PROPOSED SIDEWALK
 - EXISTING SIGNALIZED INTERSECTION
 - PROPOSED MOVEMENT